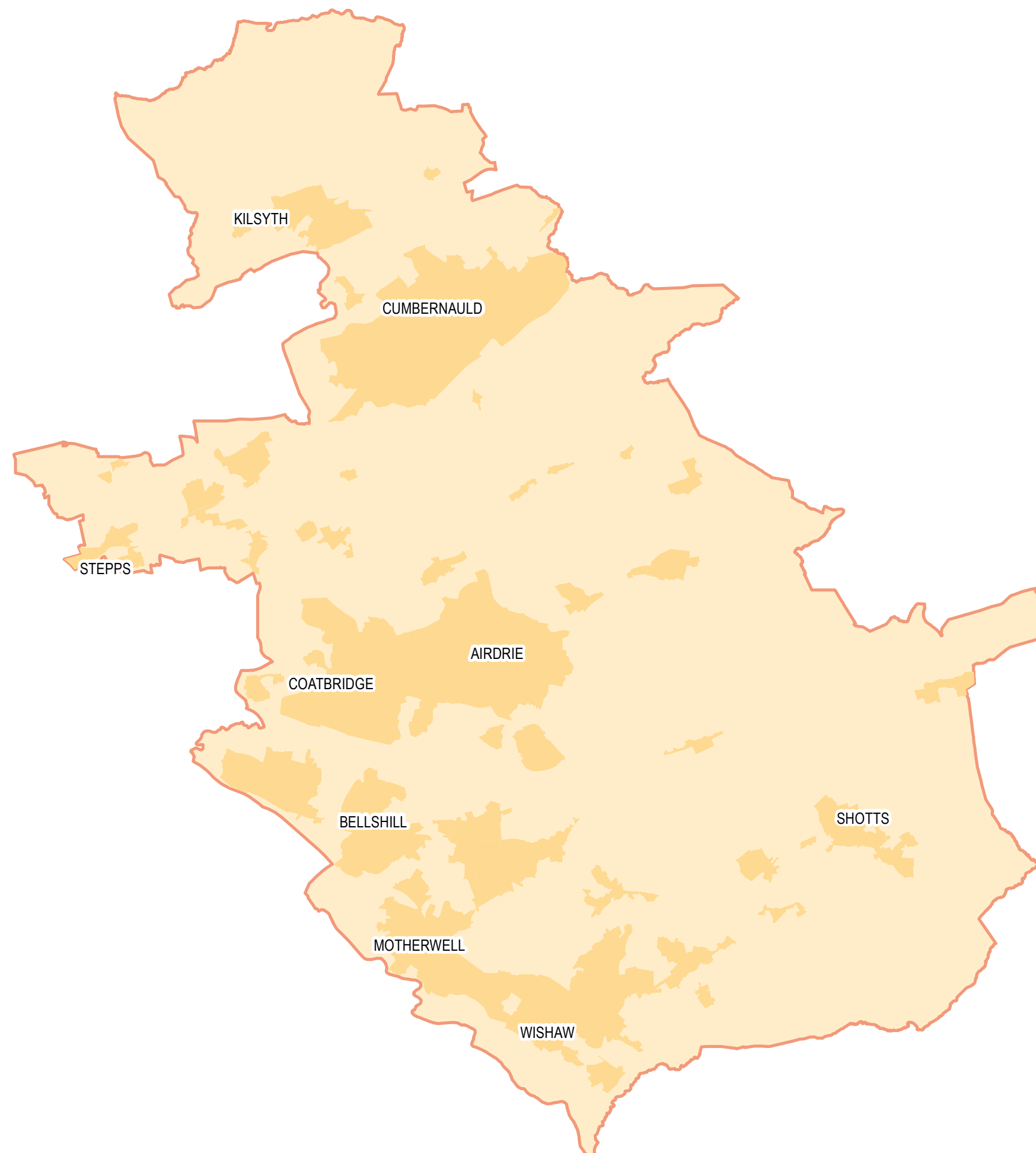
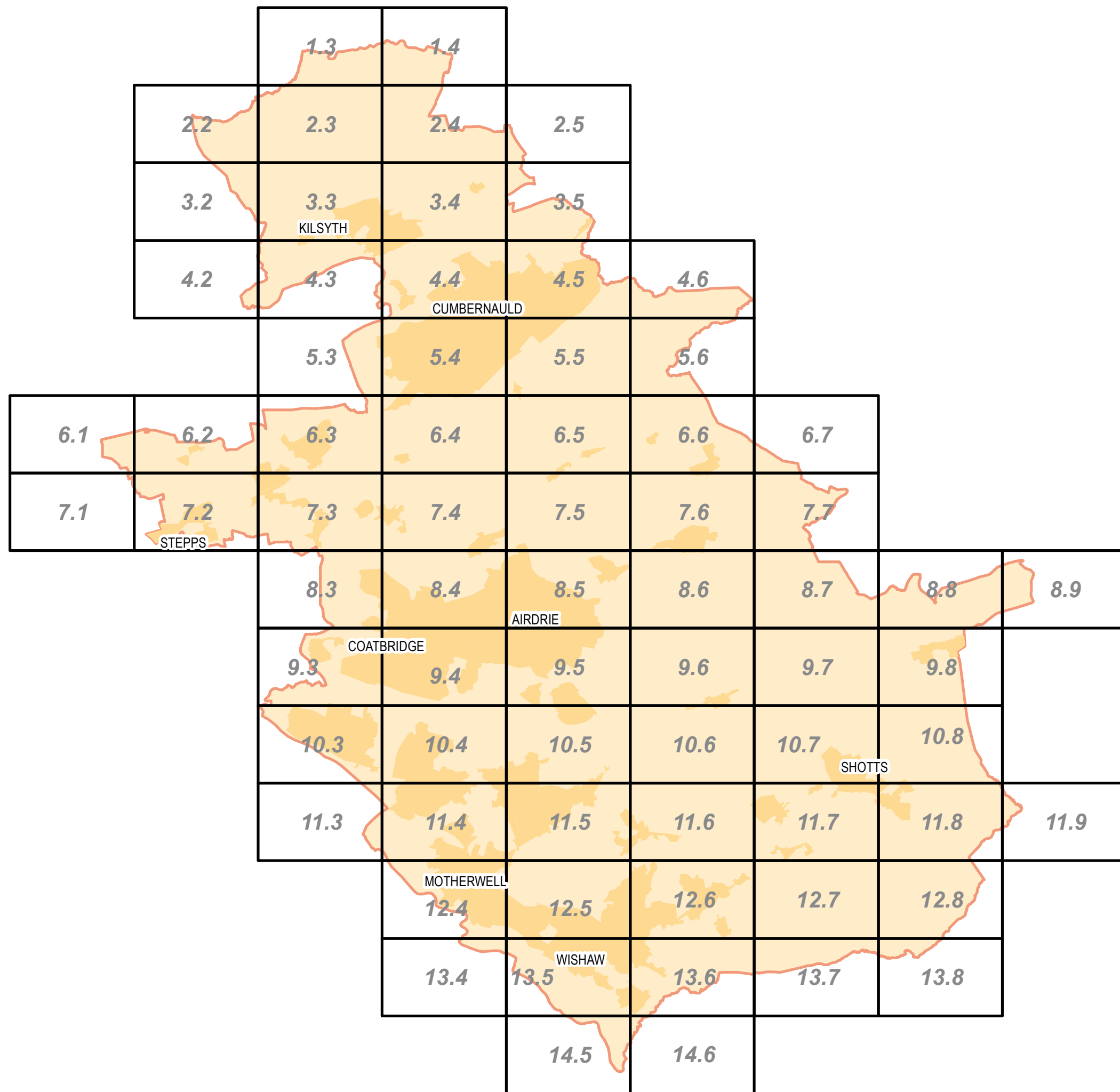

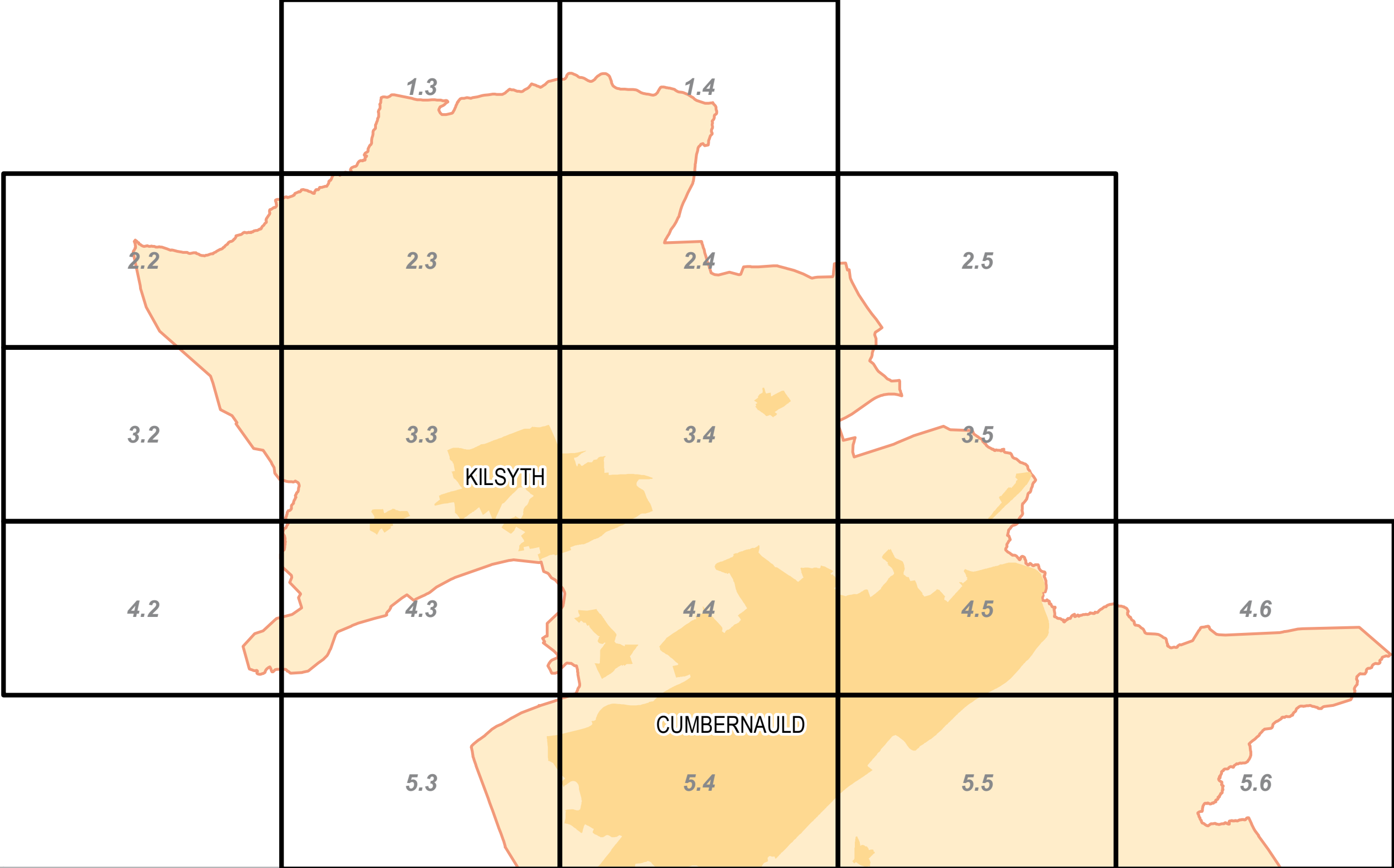


north lanarkshire local plan proposals maps













DEVELOPMENT STRATEGY

Development Strategy Area Priorities

	DSAP 1	Town Centres
	DSAP 2	Ravenscraig
	DSAP 3	Community Growth Areas
	DSAP 4	Local Regeneration Priorities

Development Strategy Policies

The following Development Strategy Policies apply to all applications for planning permission regardless of the type of land use, scale or location of development




DSP 1	Amount of Development
DSP 2	Location of Development
DSP 3	Impact of Development
DSP 4	Quality of Development

AREA - SPECIFIC POLICIES





Economic Development and Infrastructure

	EDI 1	Protecting Economic Development Areas and Infrastructure
	EDI 1 A1	Industrial and Business Areas Existing Industrial and Business Areas
	EDI 1 A1	Industrial and Business Areas Existing Waste Management Facilities
	EDI 1 A2	Industrial and Business Areas Alternative Development Potential
	EDI 1 B1	Strategic Locations for Business and Industry Strategic Business Centres
	EDI 1 B2	Strategic Locations for Business and Industry Strategic Industrial and Business Locations
	EDI 1 B3	Strategic Locations for Business and Industry High Amenity Locations
	EDI 1 B4	Strategic Locations for Business and Industry Tourism Development Areas
	EDI 1 B5	Strategic Locations for Business and Industry International Transport Facilities
	EDI 2	Promoting Economic Development and Infrastructure
	EDI 2 A	Industrial and Business Sites
	EDI 2 B	Transport Development
	EDI 2 C1	Existing Construction Mineral Extraction Sites
	EDI 2 C2	Opencast Coal Extraction Search Area



















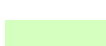

Retail and Town Centres

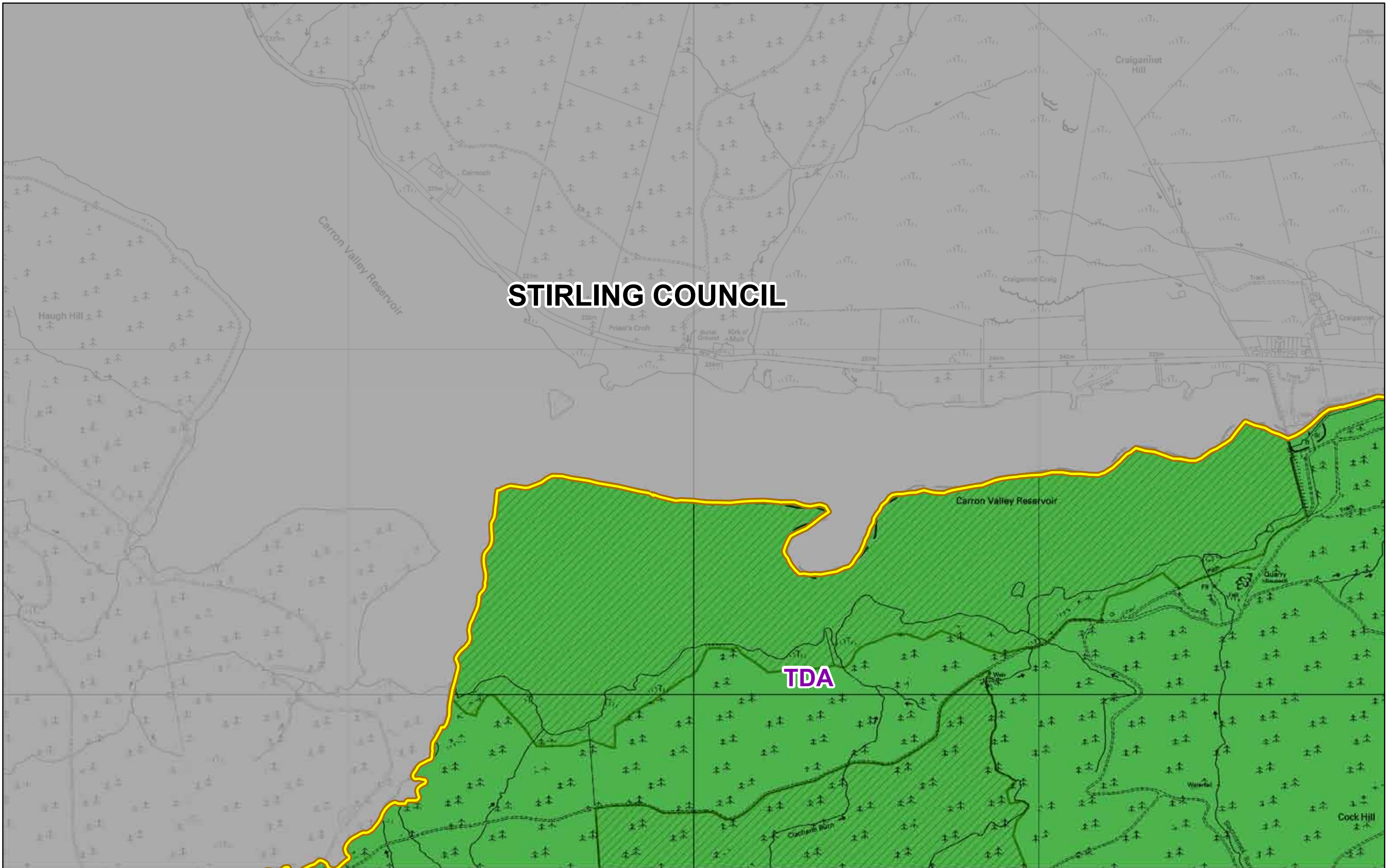
	RTC 1	Protecting the North Lanarkshire Centre Network
	RTC 1 A	Town Centres
	RTC 1 B	Commercial Centres
	RTC 1 C	Neighbourhood and Local Centres

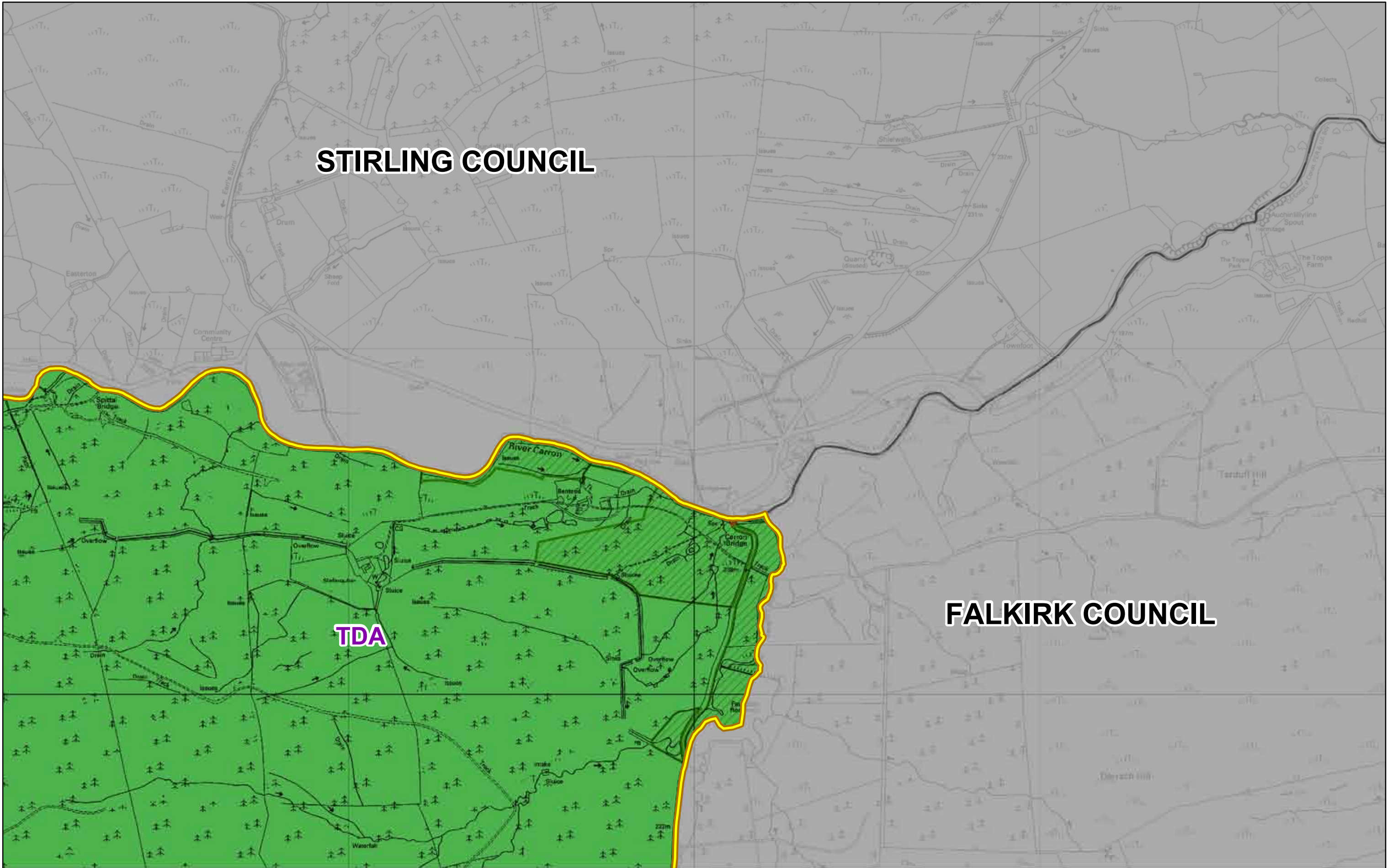
Housing and Community Facilities

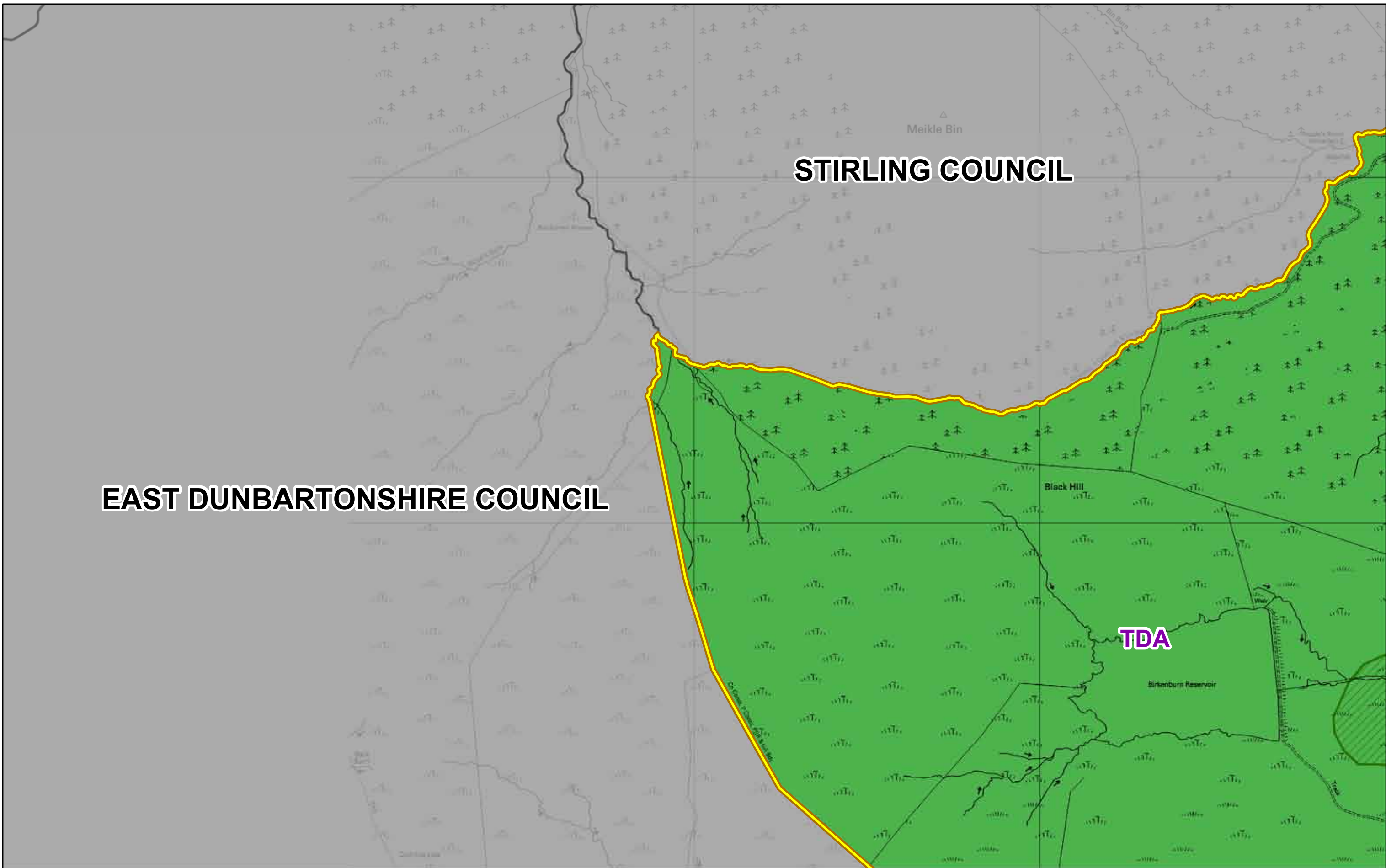
	HCF 1	Protecting Residential Amenity and Community Facilities
	HCF 1 A	Residential Areas
	HCF 1 B1	Community Facilities
	HCF 1 B2	Town Parks and Community Parks  Community Parks within the Green Belt
	HCF 2	Promoting Housing Development and Community Facilities
	HCF 2 A1	Sites for (Short-term) Housing Development Housing Land Supply
	HCF 2 A2	Sites for (Short-term) Housing Development Additions to Housing Land Supply
	HCF 2 B	Locations for (Medium-term) Housing Development
	HCF 2 BB	Further Locations for Housing Development
	HCF 2 C	Community Facilities (New Schools)
	HCF 3	Assessing Affordable Housing Development
	HCF 3	Affordable Housing

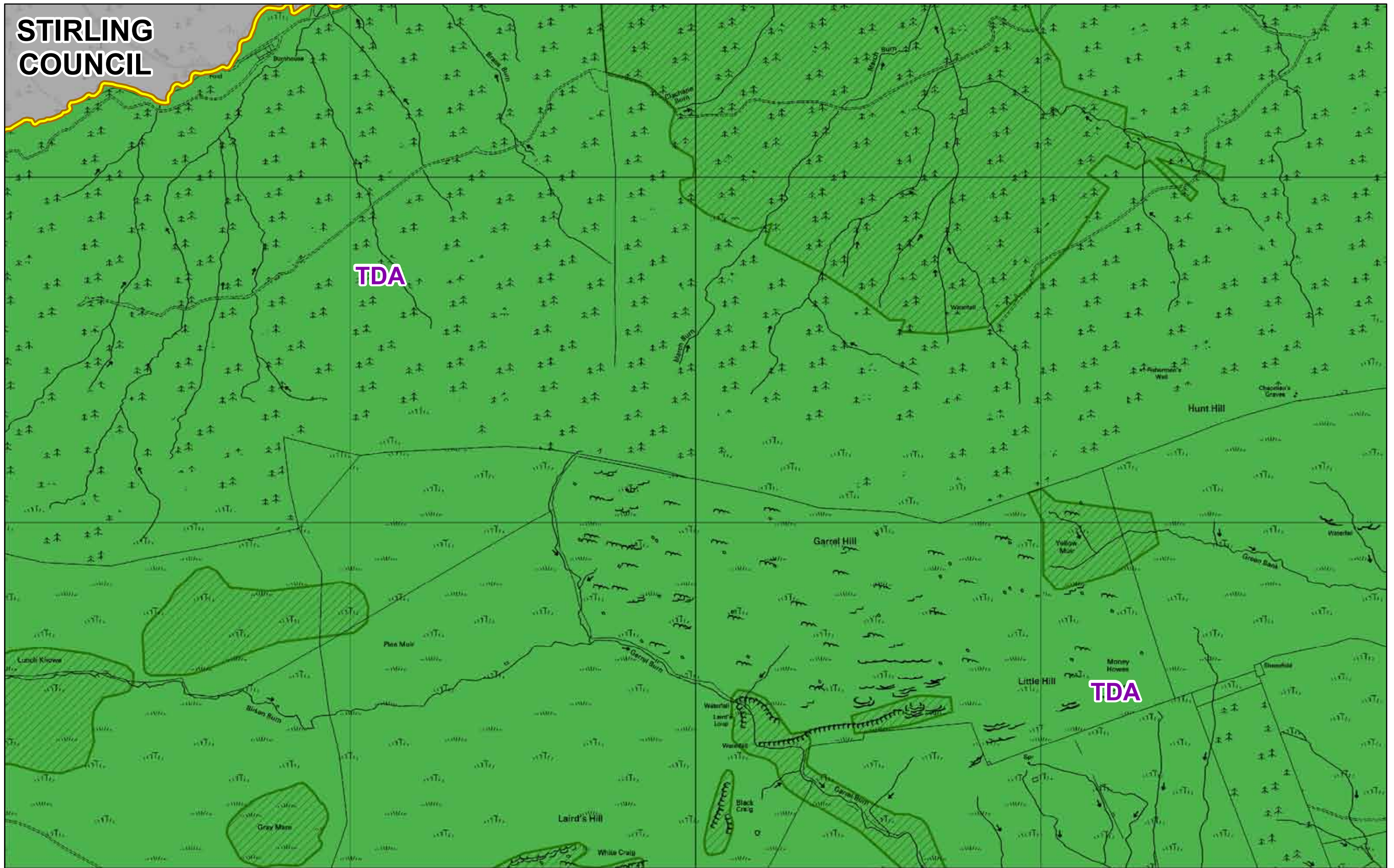
Natural and Built Environment

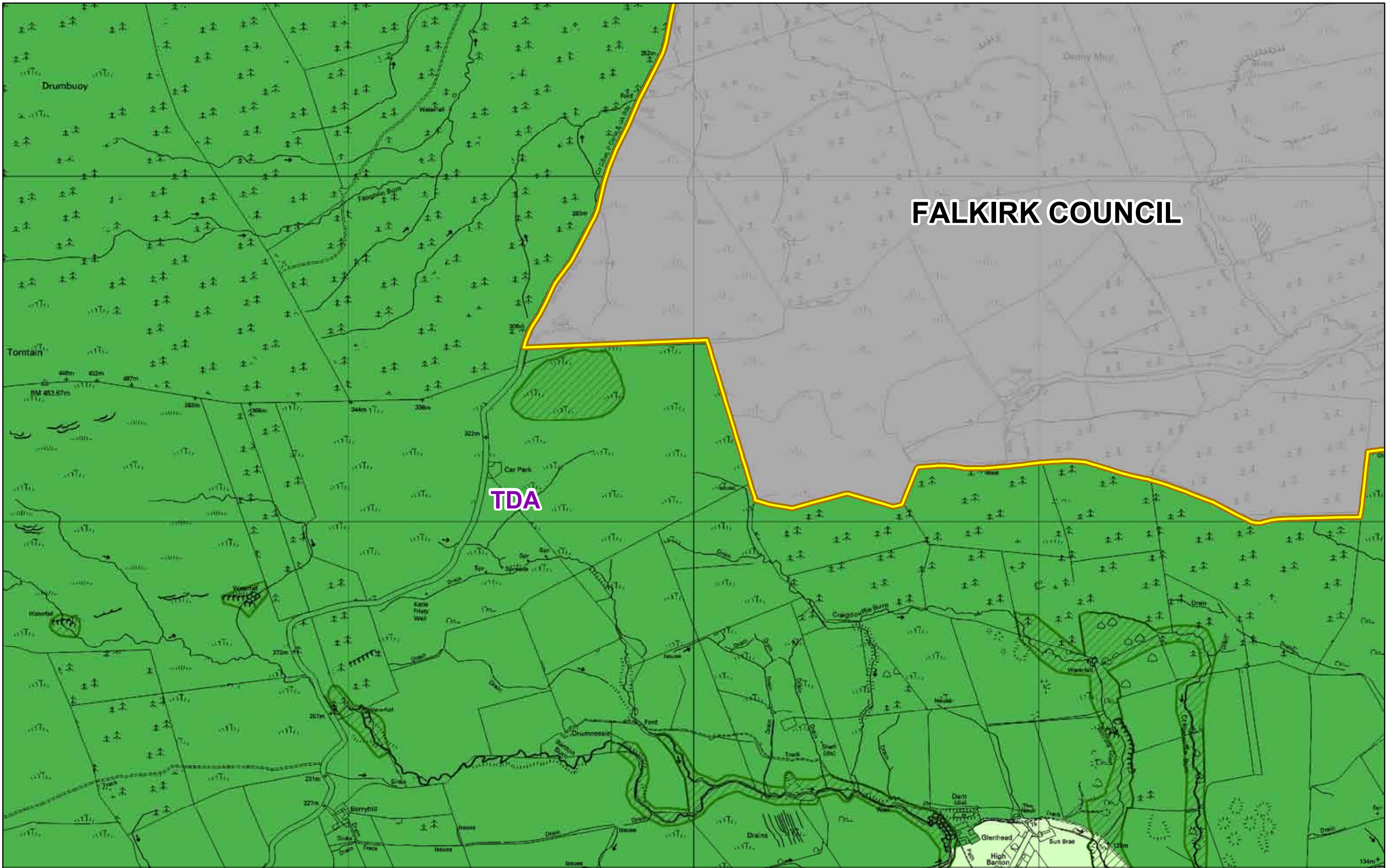
	NBE 1	Protecting the Natural and Built Environment
	NBE 1 A1a	Natural Environment International Sites Special Areas of Conservation
	NBE 1 A1b	Natural Environment International Sites Special Protection Area
	NBE 1 A2a	Natural Environment National Sites Sites of Special Scientific Interest
	NBE 1 A3a	Natural Environment Regional Sites Regional Scenic Area
	NBE 1 A3b	Natural Environment Regional Sites Area of Great Landscape Value
	NBE 1 A4a	Natural Environment Local Sites Sites of Importance for Nature Conservation
	NBE 1 A4b	Natural Environment Local Sites Local Nature Reserves
	NBE 1 A4c	Natural Environment Local Sites Country Parks
	NBE 1 A4d	Natural Environment Local Sites Tree Preservation Orders
	NBE 1 B1a	Built Environment International Sites Frontiers of the Roman Empire (Antonine Wall) World Heritage Site
	NBE 1 B1b	Built Environment International Sites Frontiers of the Roman Empire (Antonine Wall) World Heritage Site Buffer Zones
	NBE 1 B2a	Built Environment National Sites Scheduled Monuments
	NBE 1 B2b	Built Environment National Sites Inventory of Gardens / Designed Landscapes
	NBE 1 B3a	Built Environment Local Sites Conservation Areas
	NBE 1 B3b	Built Environment Local Sites Canal Corridors
	NBE 2	Promoting the Natural and Built Environment
	NBE 2 A4	Green Network Country Parks Network
	NBE 2 B2	Built Environment Conservation Areas
	NBE 2 B4	Built Environment Canal Corridors
	NBE 3	Assessing Development in the Green Belt and Rural Investment Area
	NBE 3 A	Green Belt
	NBE 3 B	Rural Investment Area











FALKIRK COUNCIL

TDA

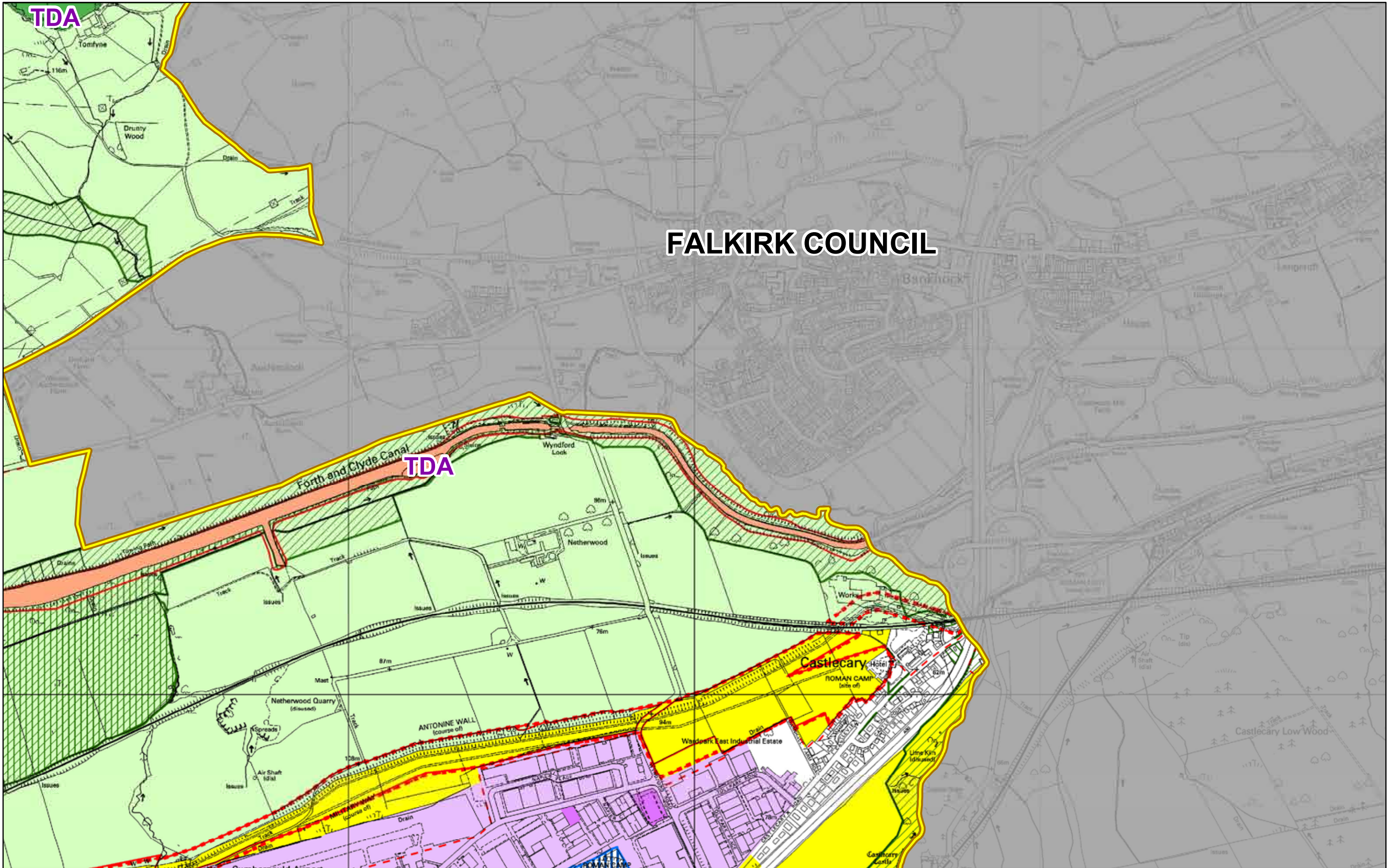


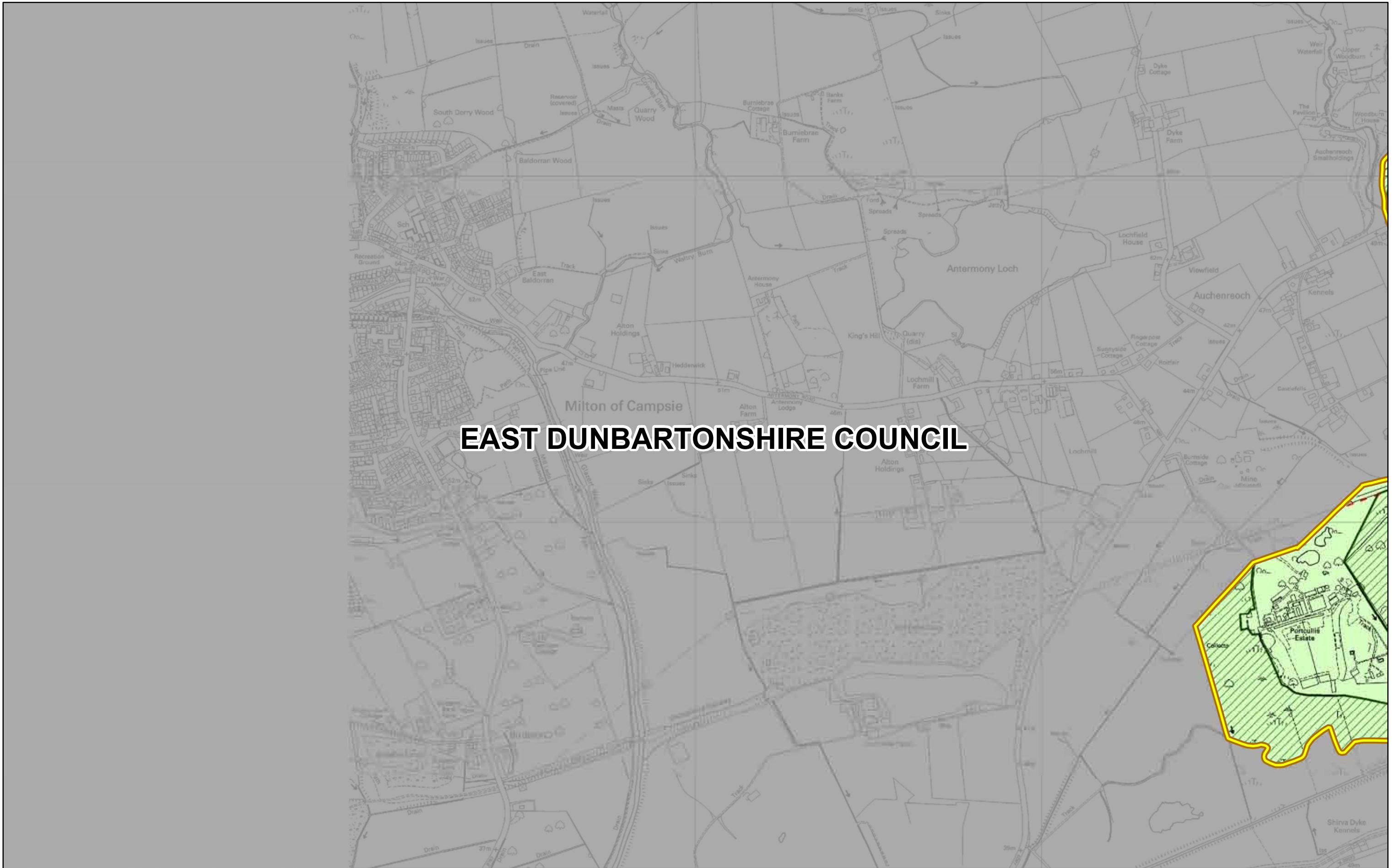


FALKIRK COUNCIL

TDA

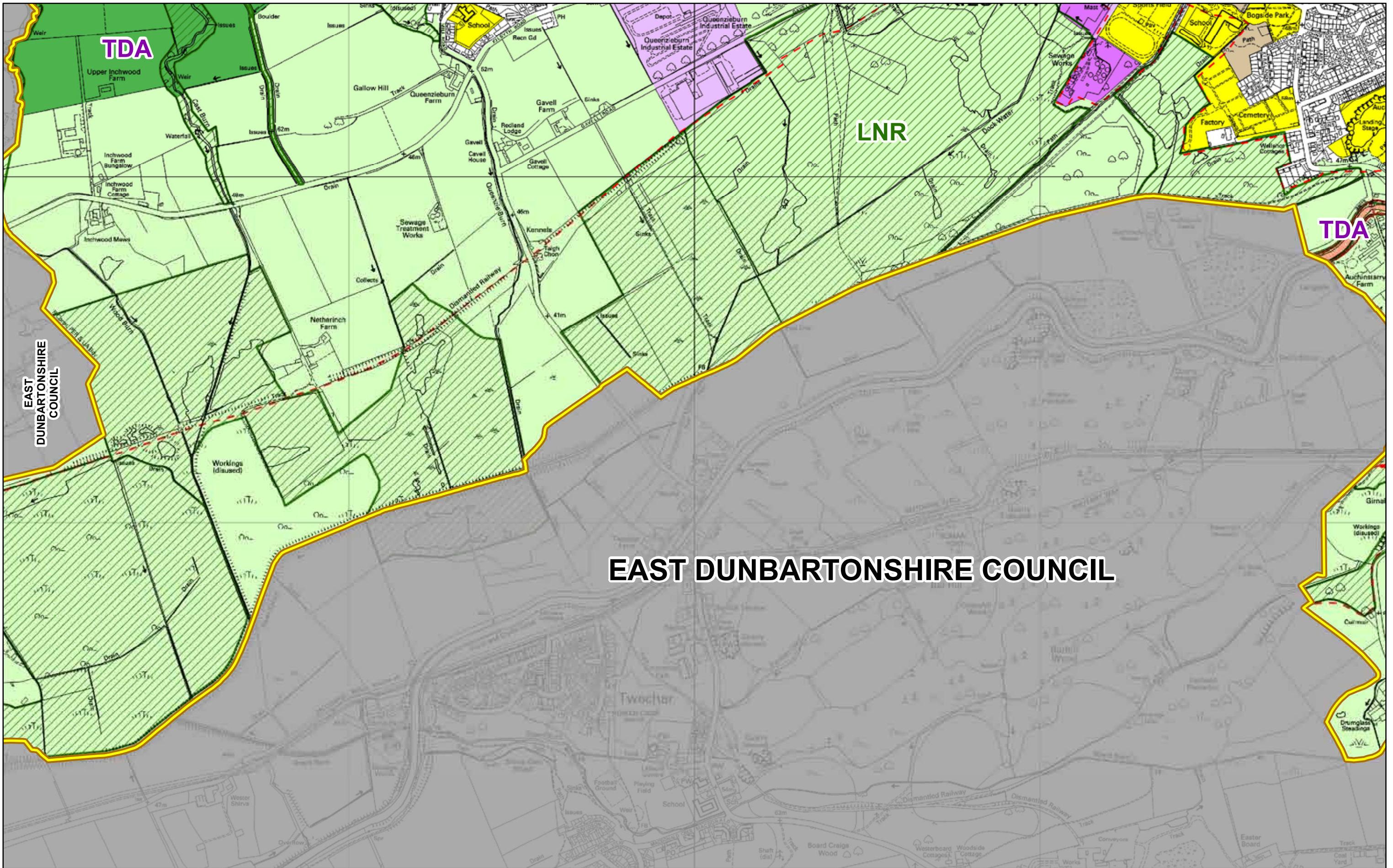


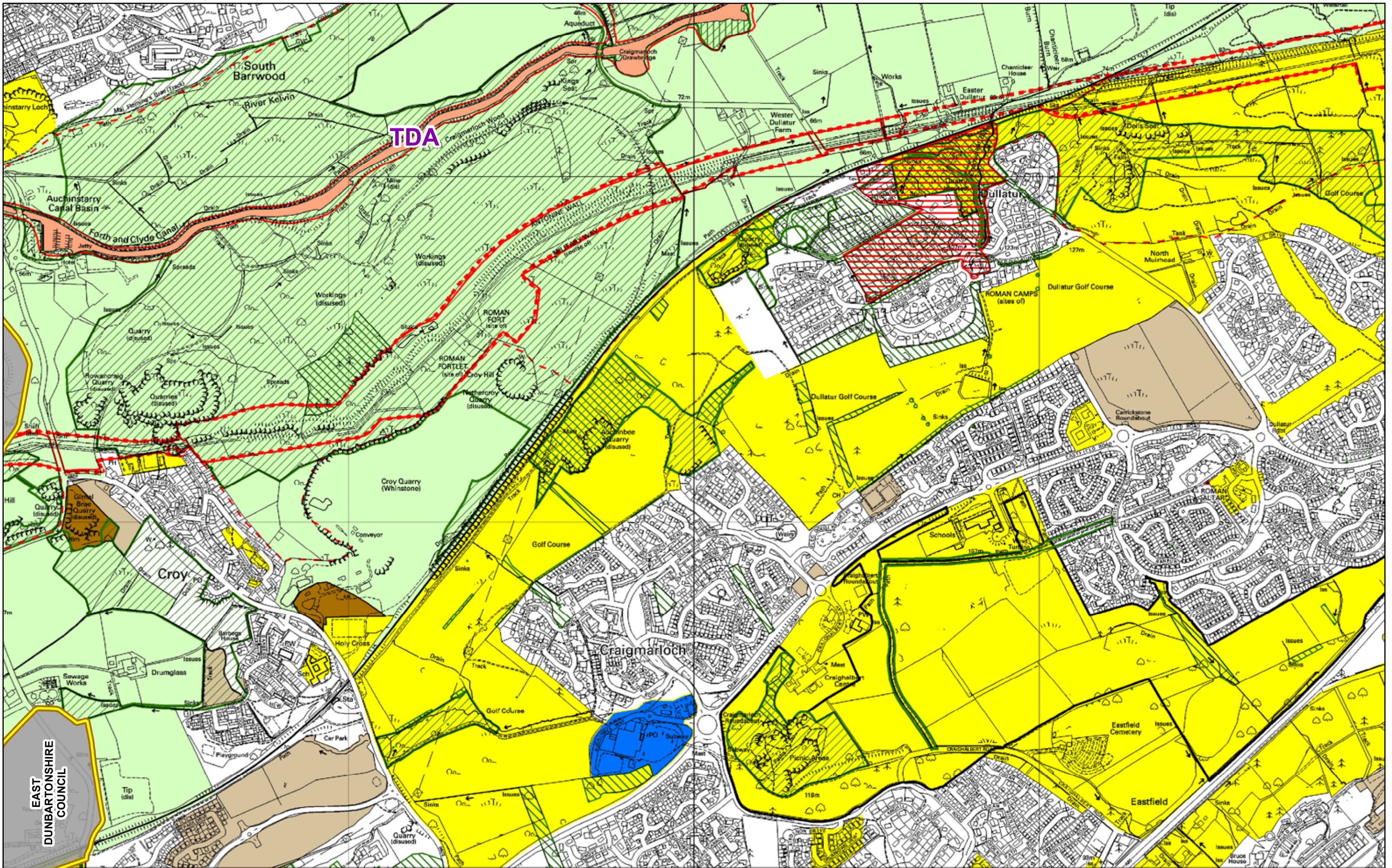




EAST DUNBARTONSHIRE COUNCIL







Environmental Services
Planning and Development
Fleming House, 2 Tryst Road
Cumbernauld, G67 1JW

tel 01236 632622



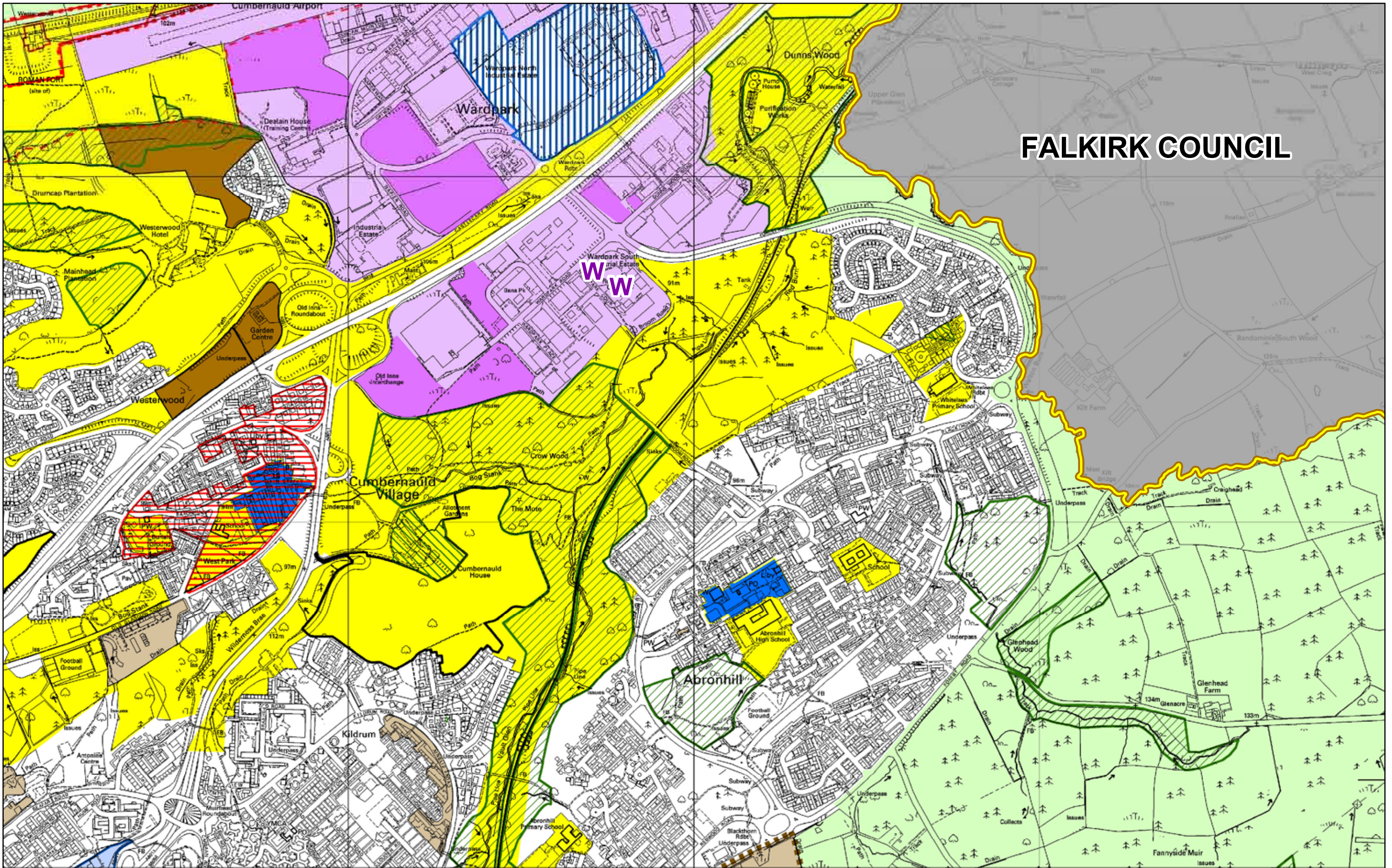
NORTH LANARKSHIRE LOCAL PLAN

4.4

Reproduced by permission of the
Ordnance Survey on behalf of HMSO.
© Crown copyright and database right 2011.
All rights reserved. Ordnance Survey
Licence number 100023396.

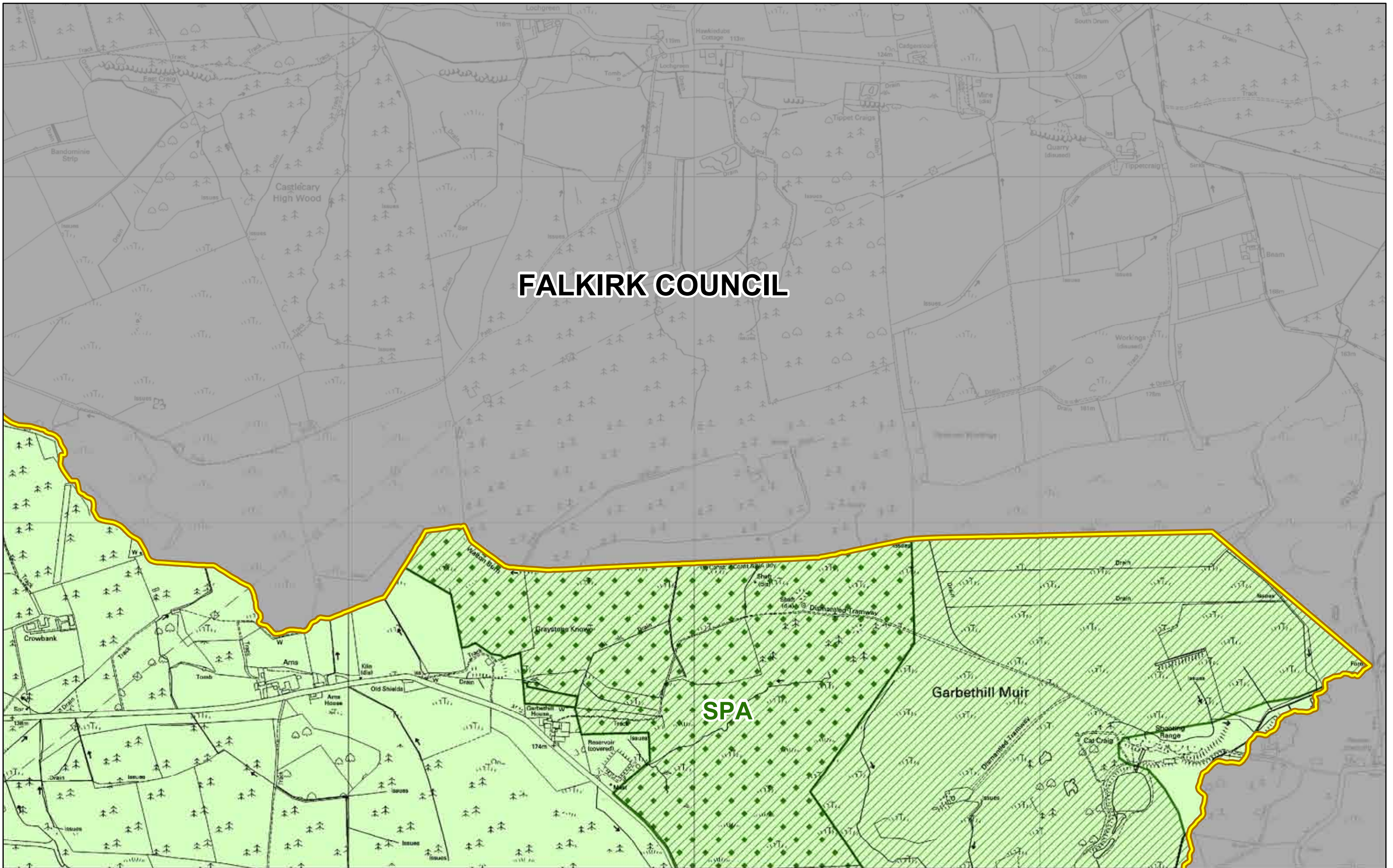
Scale 1:10,000



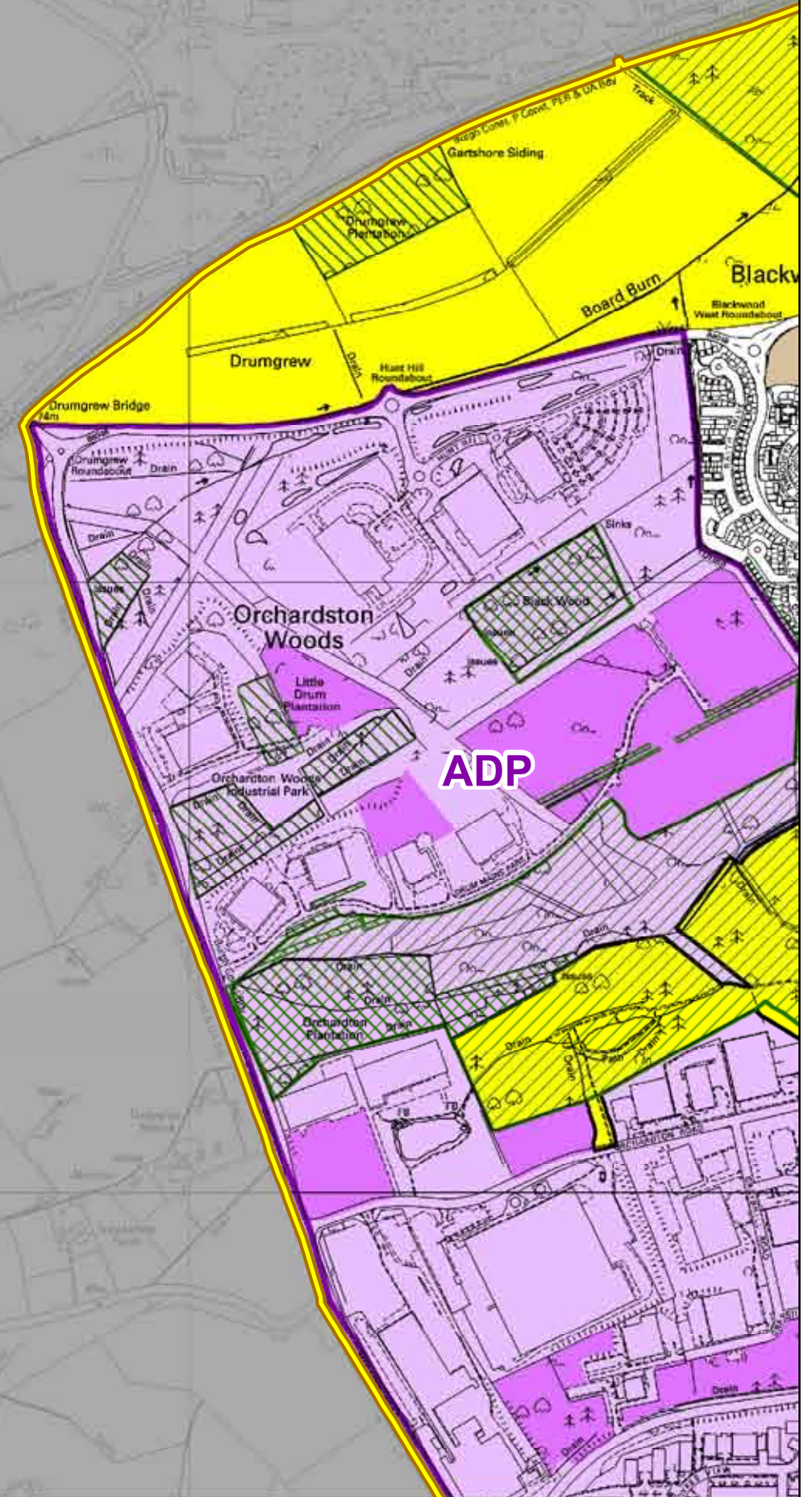


FALKIRK COUNCIL



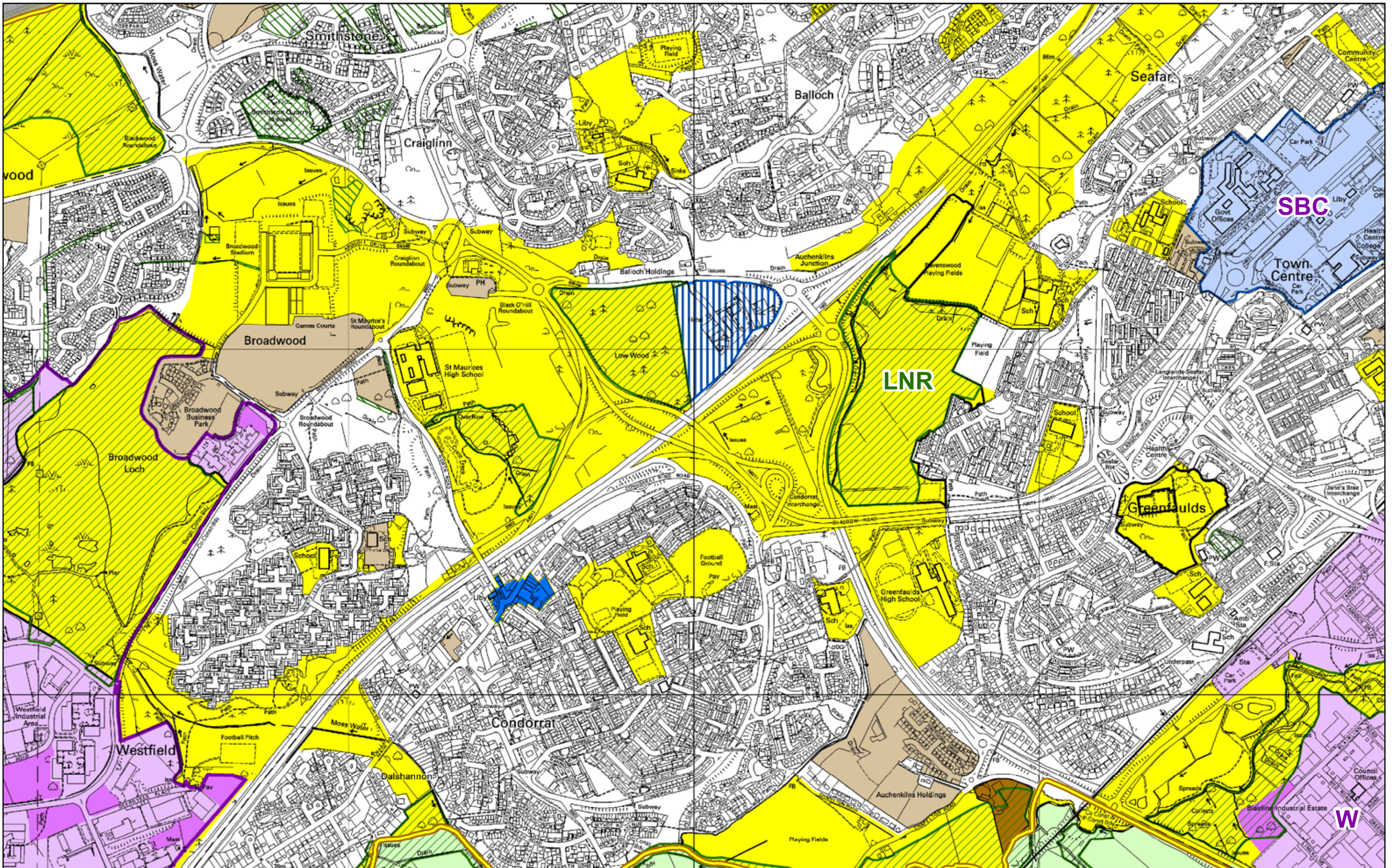


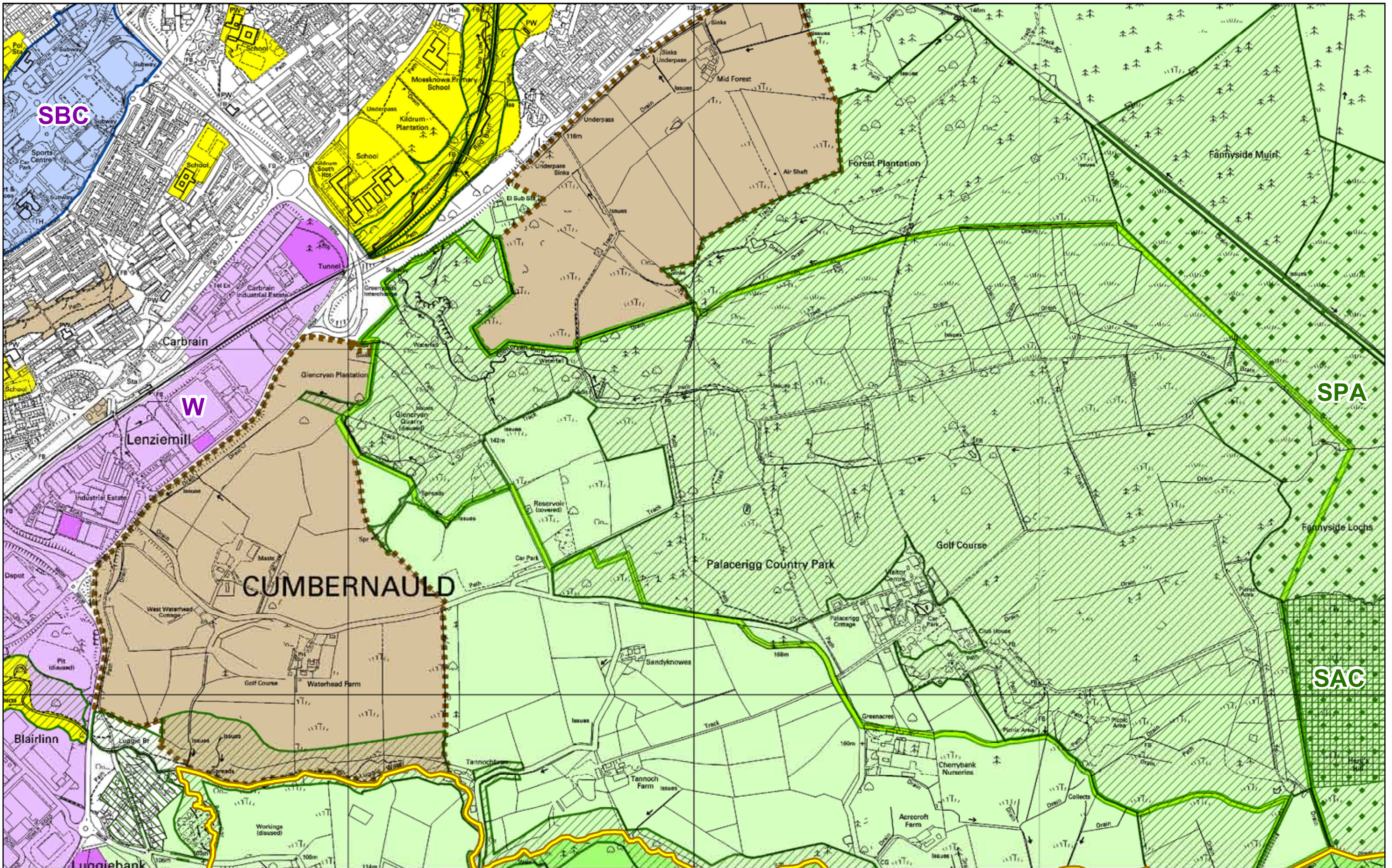
EAST DUNBARTONSHIRE COUNCIL



ADP







Environmental Services
Planning and Development
Fleming House, 2 Tryst Road
Cumbernauld, G67 1JW

tel 01236 632622



NORTH LANARKSHIRE LOCAL PLAN

5.5

Reproduced by permission of the
Ordnance Survey on behalf of HMSO.
© Crown copyright and database right 2011.
All rights reserved. Ordnance Survey
Licence number 100023396.

Scale 1:10,000



This information can be made available
in a range of languages and formats,
including large print, braille, audio,
electronic and accessible formats.

如果你需要用其他语言或者其他格式表示这些信息，请与我们联系
以便讨论你的要求。

Jeżeli potrzebujesz tą informację w innym języku lub formacie, proszę,
skontaktuj się z nami, żeby przedyskutować Twoją potrzebę.

اگر آپ کو دوسری زبان میں یہ معلومات درکار ہو تو برائے مہربانی ہم سے مندرجہ ذیل پتہ پر رابطہ کریں

North Lanarkshire Council
Environmental Services
Fleming House
2 Tryst Road
Cumbernauld G67 1JW
t. 01236 632622
e. PENLLP@northlan.gov.uk

www.northlanarkshire.gov.uk/localplan