


# **LOCAL DEVELOPMENT PLAN**

**MODIFIED PROPOSED PLAN**

**MAP BOOK**

***Coatbridge LAP***





**LIVE  
LEARN  
WORK  
INVEST  
VISIT**





# LDP Promote Map Legend

## Promoting Development Locations & Infrastructure



### PROM LOC1 Regeneration Priorities

-  Ravenscraig
-  Regeneration Site





### PROM LOC2 Business Development Sites

-  Existing Business Site
-  Proposed Business Site
-  Specialised Business Site
-  Proposed Leisure Site


### PROM LOC3 Housing Development Sites

-  Existing Housing Site
-  Proposed Housing Site

### PROM LOC4 Special Landscape Areas & Green Network Improvements

-  Special Landscape Area (SLA)
-  Green Network Site
-  Culverted Canal
-  Green Network Improvement Opportunity

### PROM ID1 Transport Improvements

-  Transportation Opportunity


## Placemaking Policies

-  Mixed Use Centre
-  Business Centre
-  Visitor Economy Location
-  General Urban Area
-  Green Belt
-  Countryside


# LDP Protect Map Legend

## Protecting Assets PROT A - Natural Environment and Green Network





### Category A1 International Sites

-  Special Area of Conservation (SAC) / Special Protection Area (SPA)

### Category A2 National Sites

-  Site of Special Scientific Interest (SSSI) / Ancient Woodland

### Category A3 Local Sites



-  Special Landscape Area (SLA)
-  Site of Importance for Nature Conservation (SINC), Local Nature Reserve (LNR), Community Park, etc
-  Seven Lochs Wetland Park
-  Country Park / Town Park

### Category A4 Green Network



-  Green Network Site

## Protecting Assets PROT B - Historic Environment


### Category B1 International Sites

-  Antonine Wall World Heritage Site
-  Antonine Wall Buffer Zone


### Category B2 National Sites

-  Scheduled Monument, Category A listed Building and Garden/Designated Landscape
-  Kilsyth Historic Battlefield

### Category B3 Regional / Local Sites

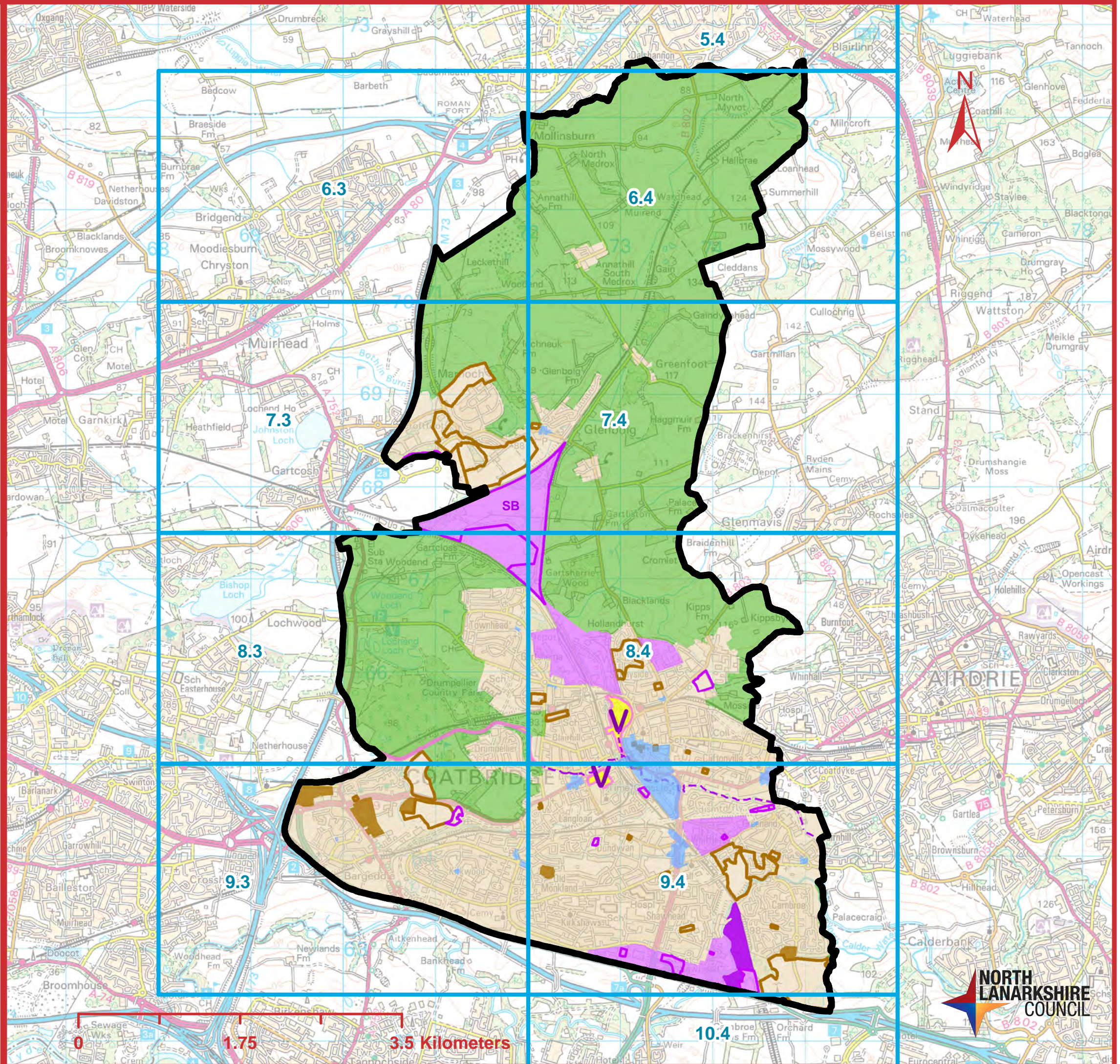
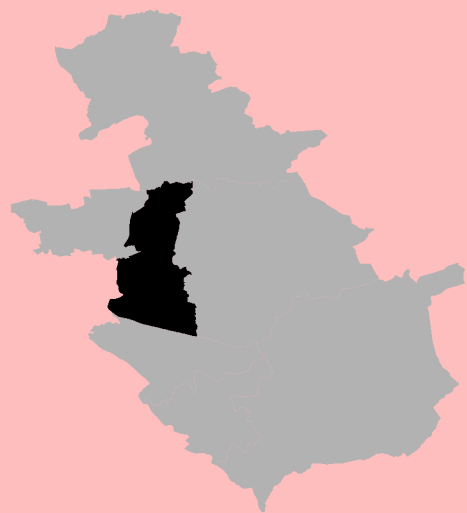
-  Conservation Area / Canal Corridor / Site of Archaeological Interest

## Environmental & Design Qualities

-  EDQ2 Air Quality Management Area

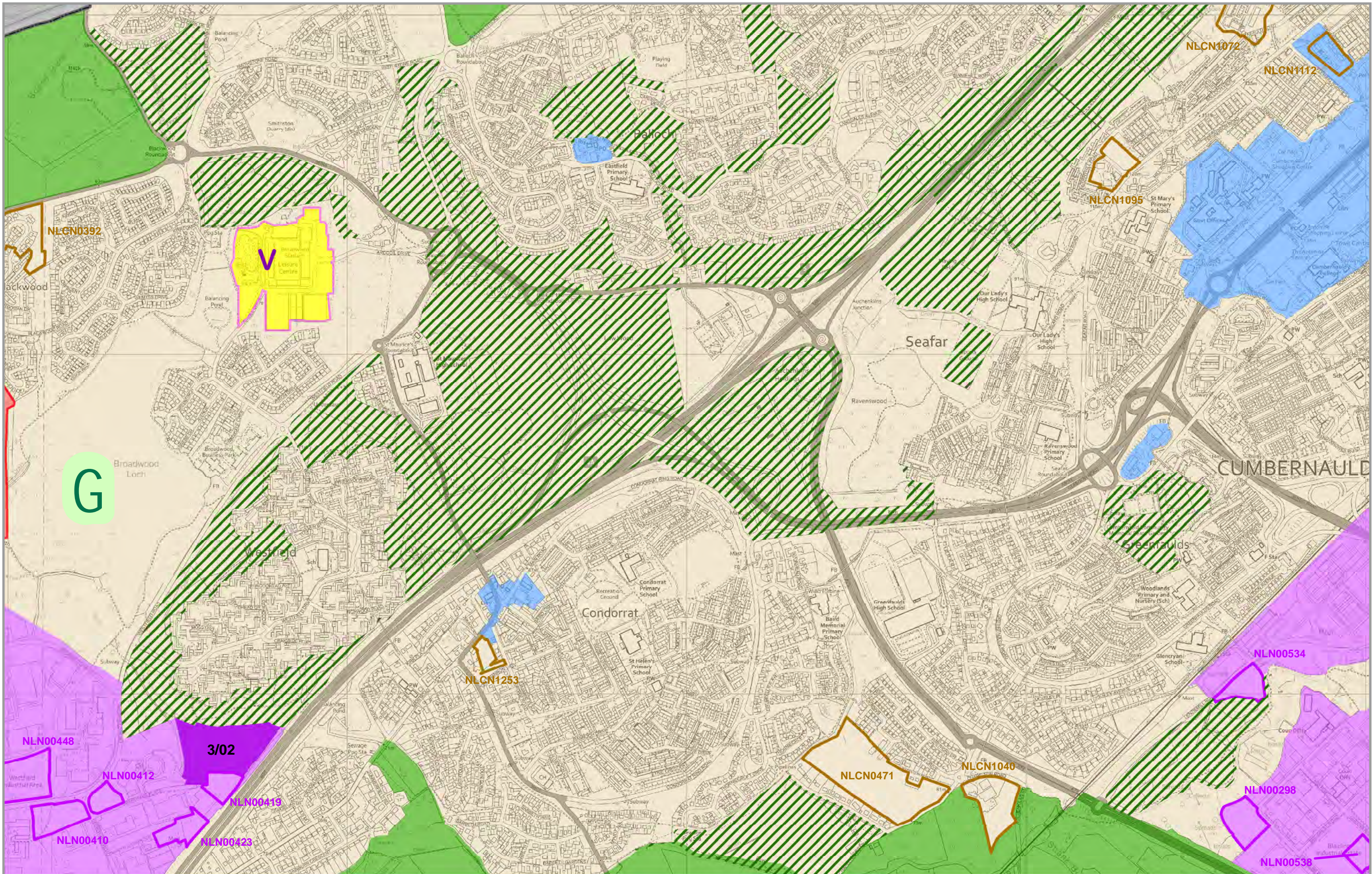
# Map Book Grid

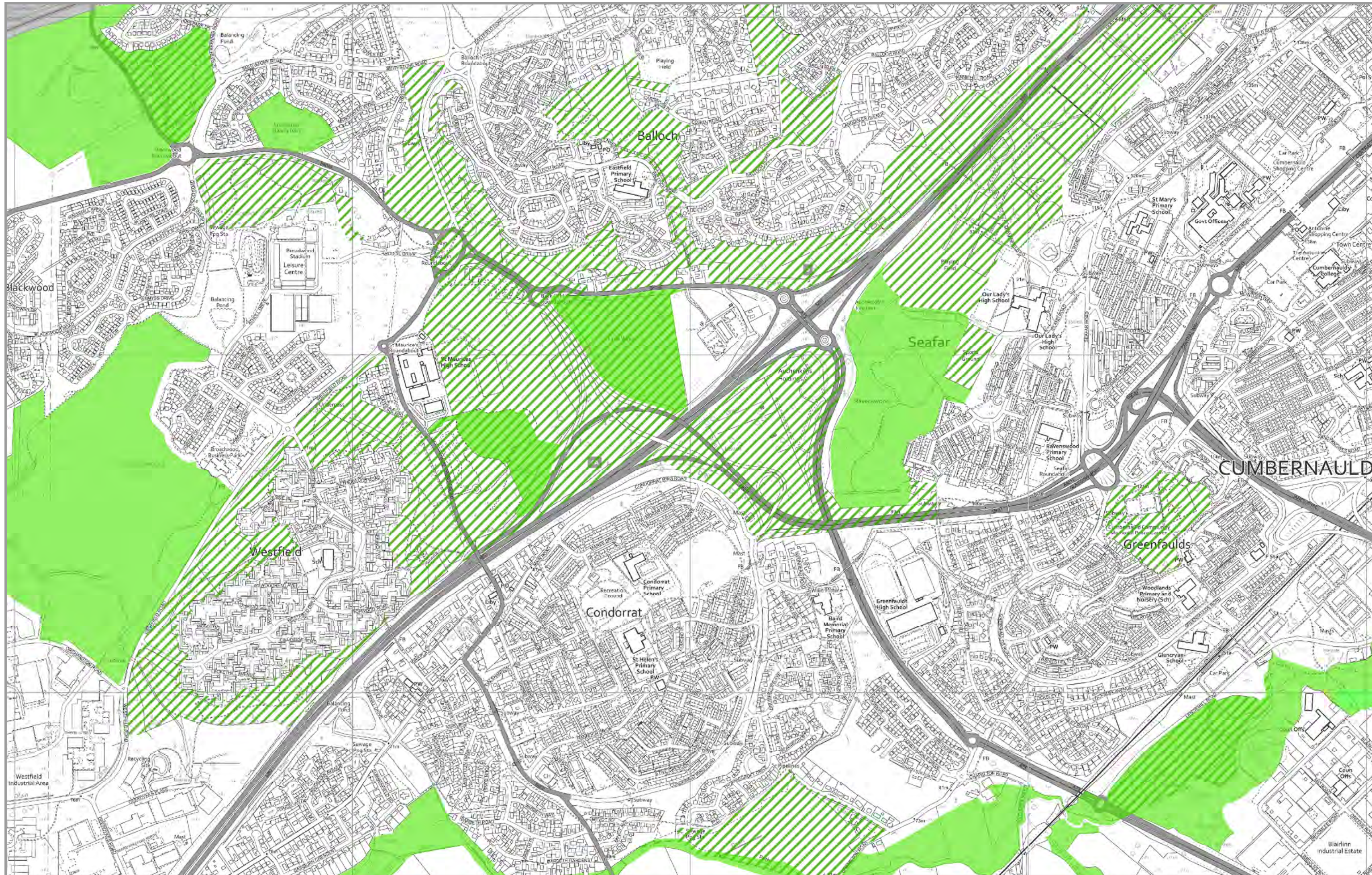
# Coatbridge LAP



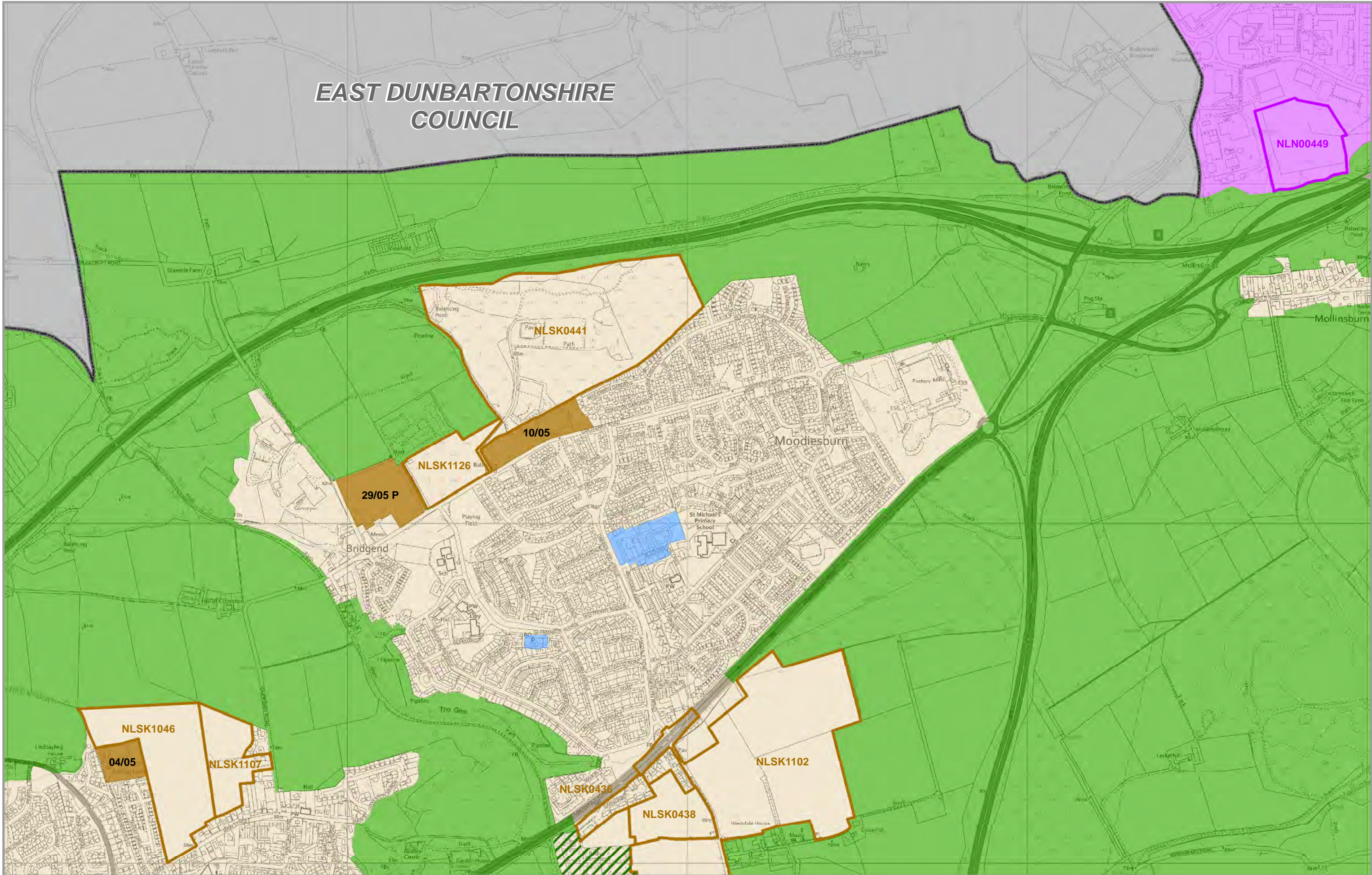
All Mapping within this Mapbook is Reproduced by permission of the Ordnance Survey on behalf of HMSO. © Crown copyright and database right 2019. All rights reserved. Ordnance Survey Licence number 100023396.



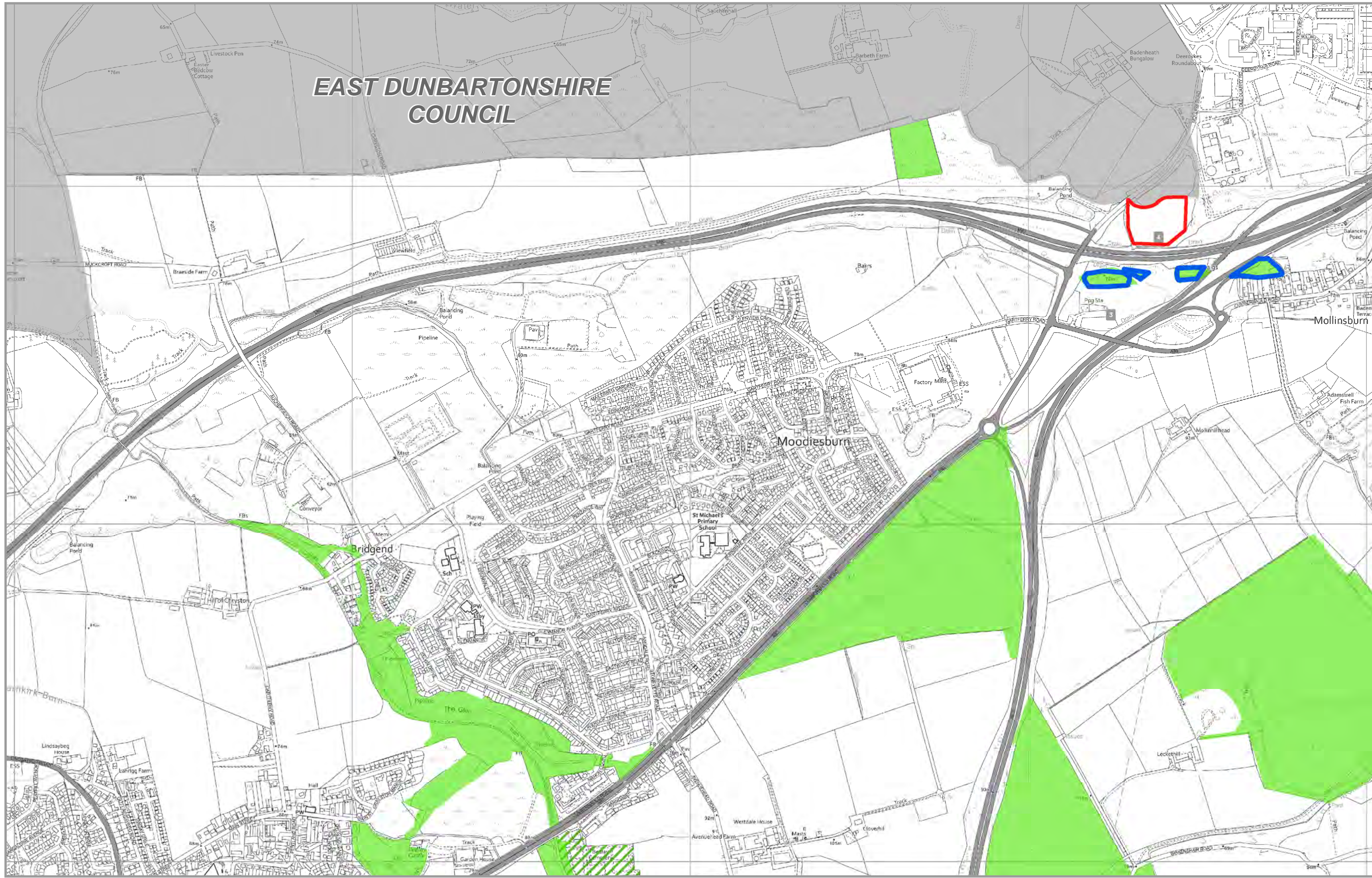




# EAST DUNBARTONSHIRE COUNCIL



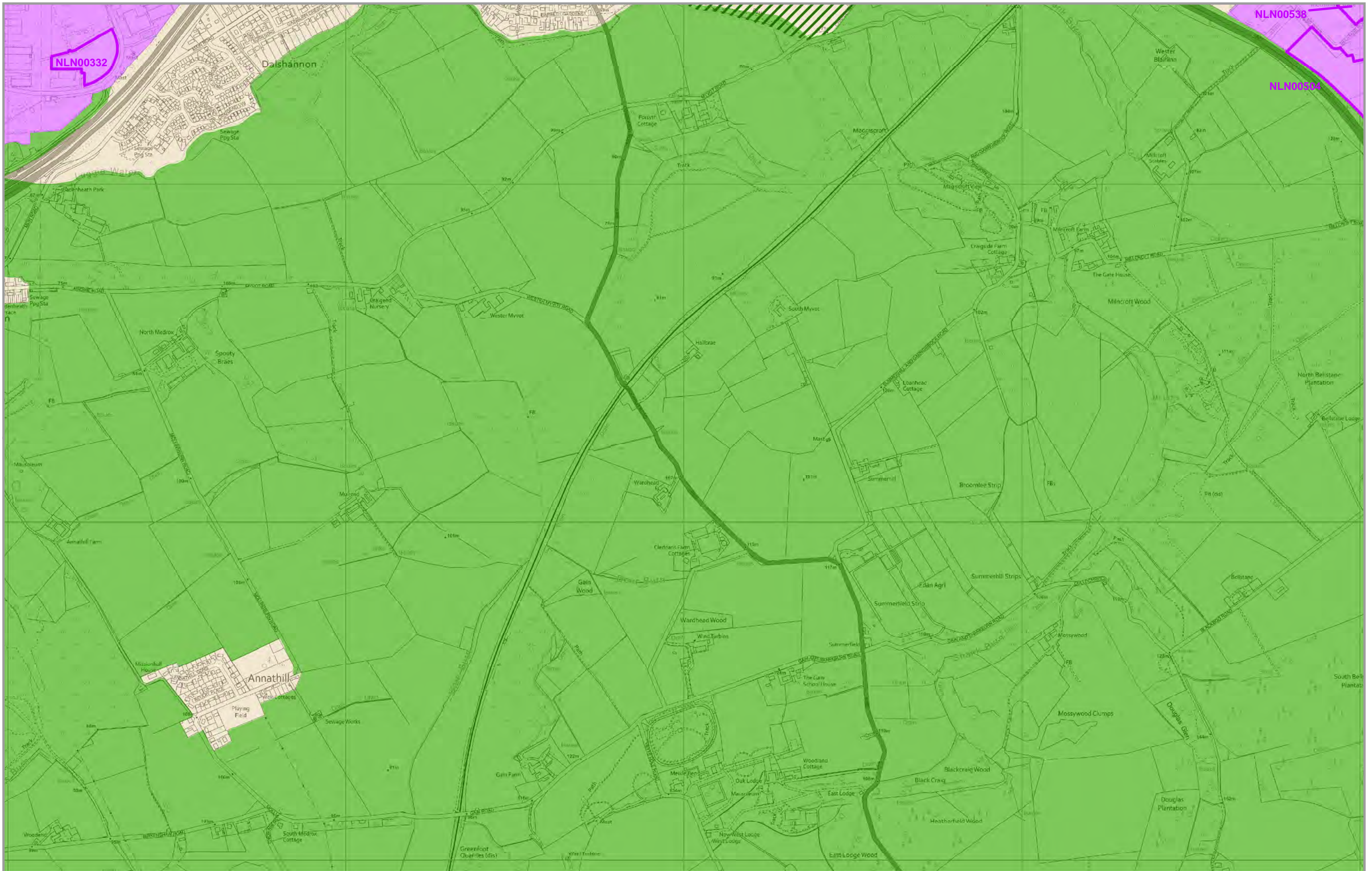
# EAST DUNBARTONSHIRE COUNCIL



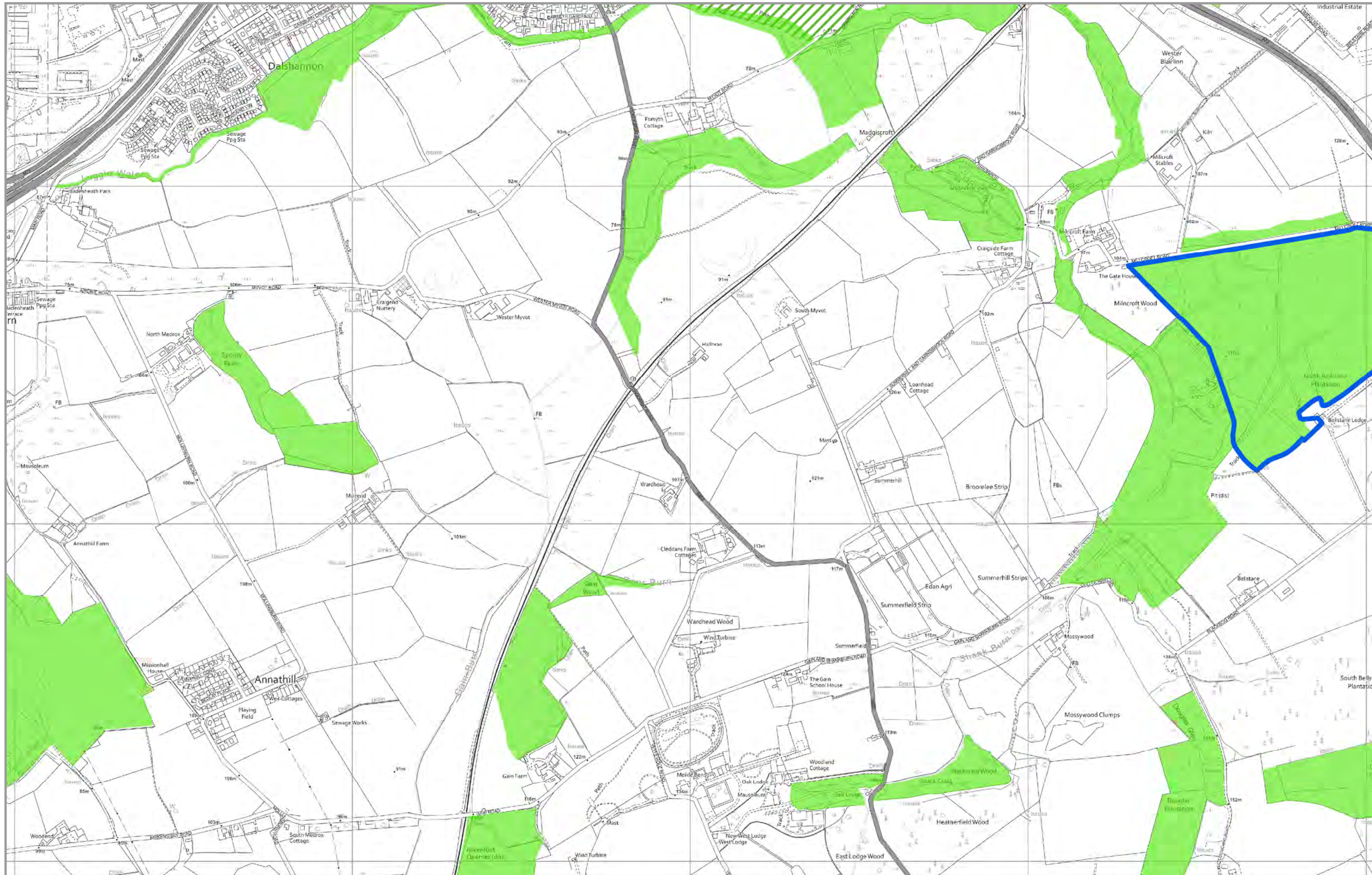
## LDP Protect Map



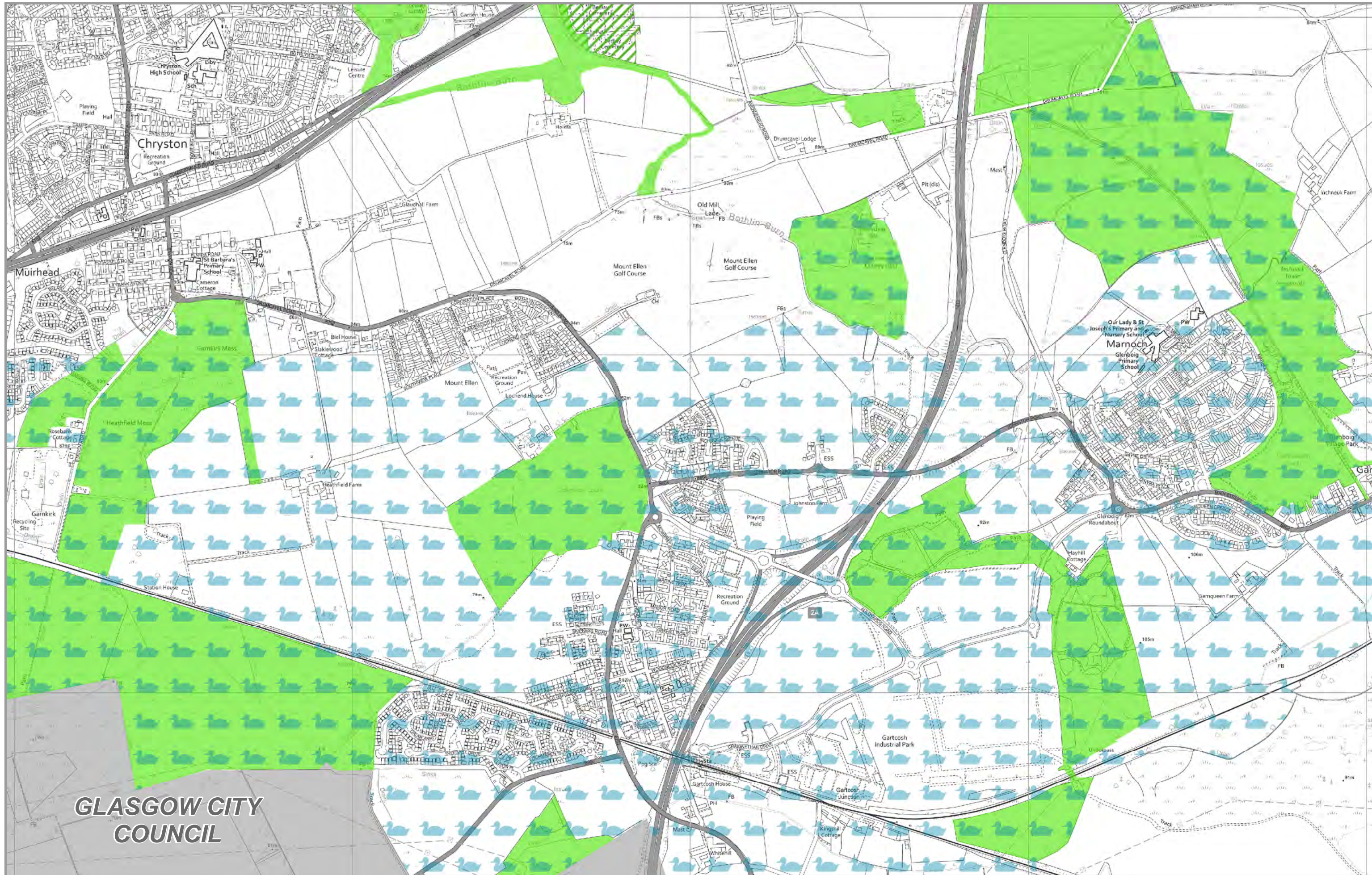
# 6.3











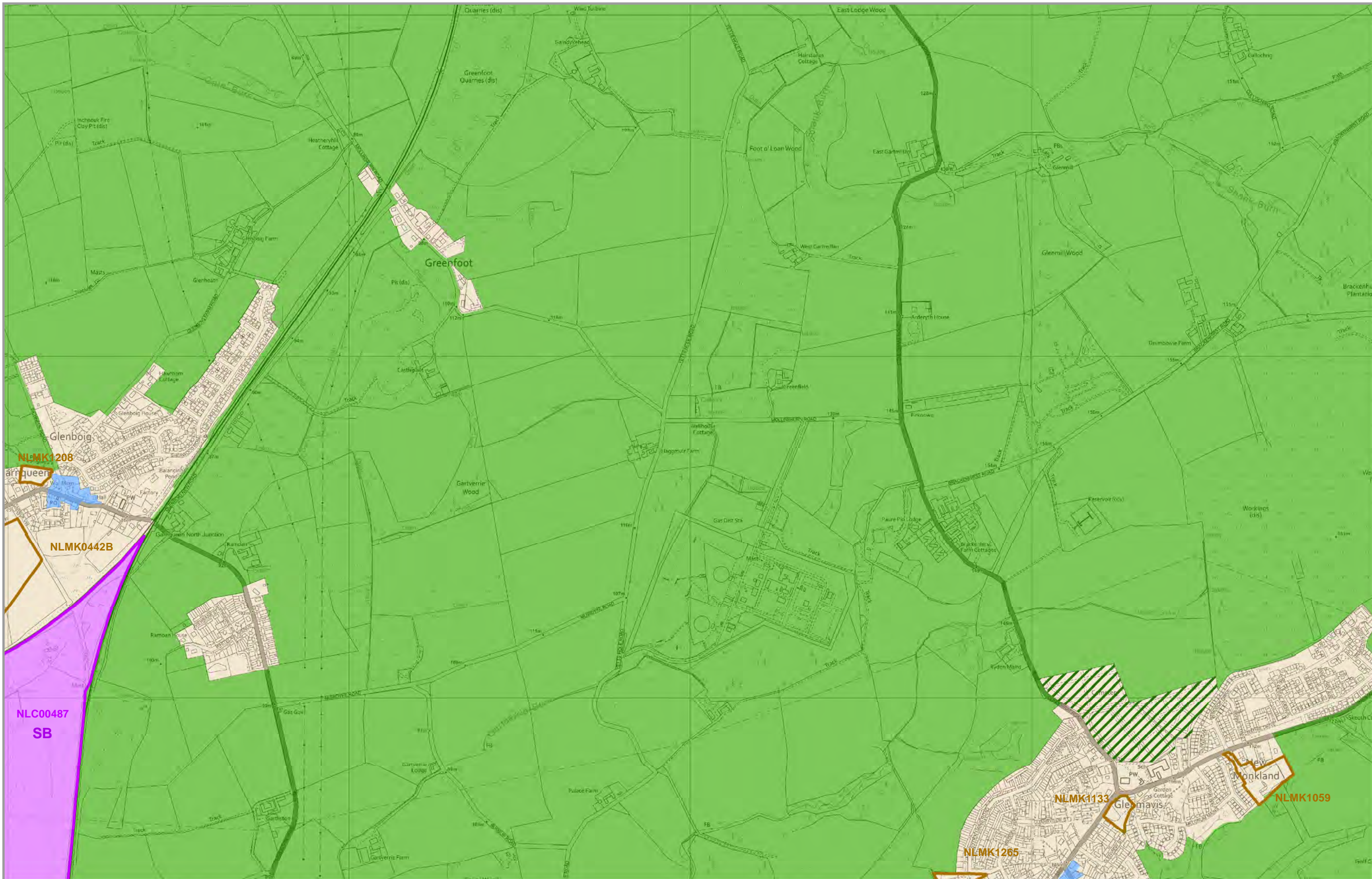
GLASGOW CITY COUNCIL

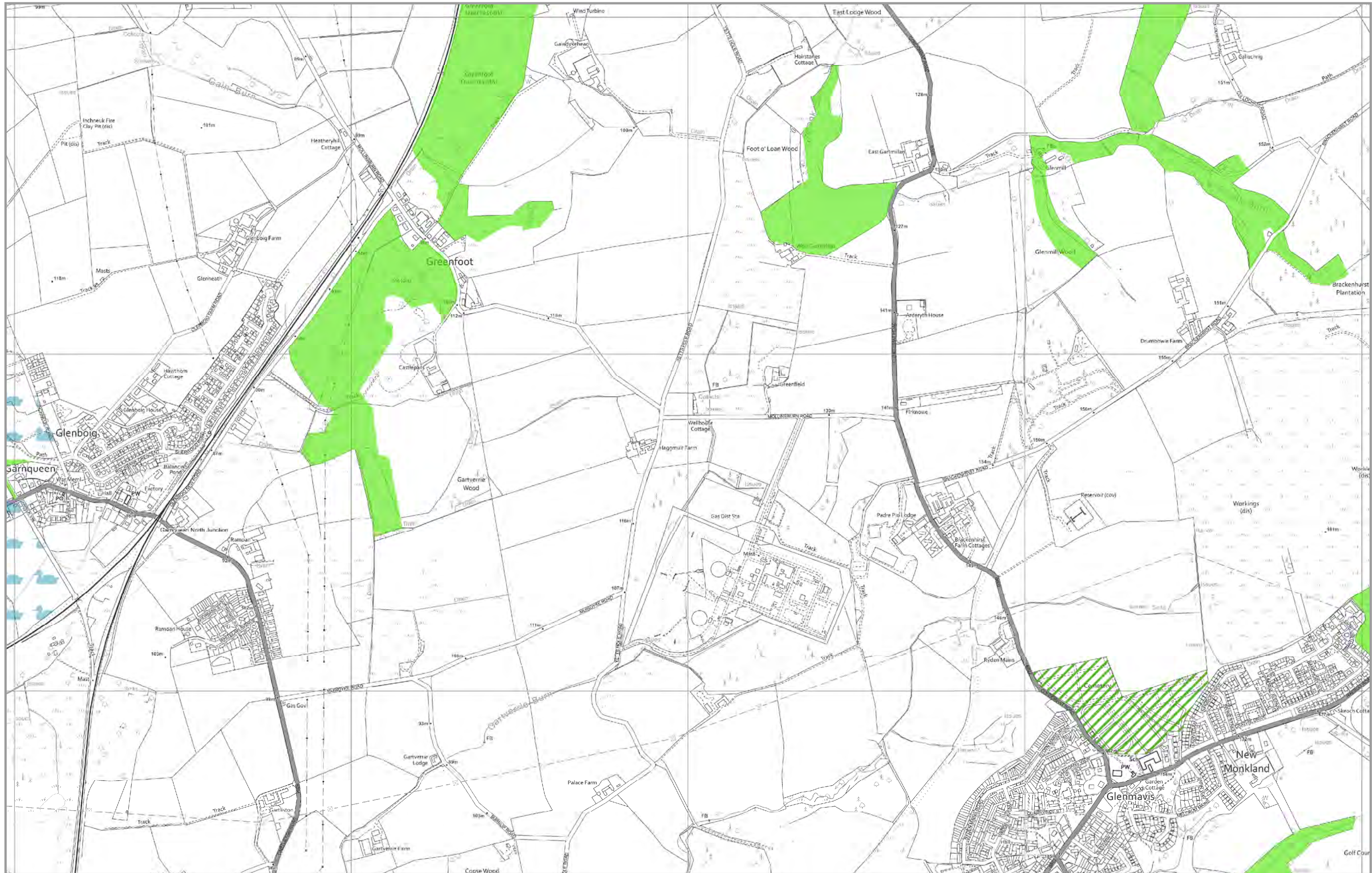


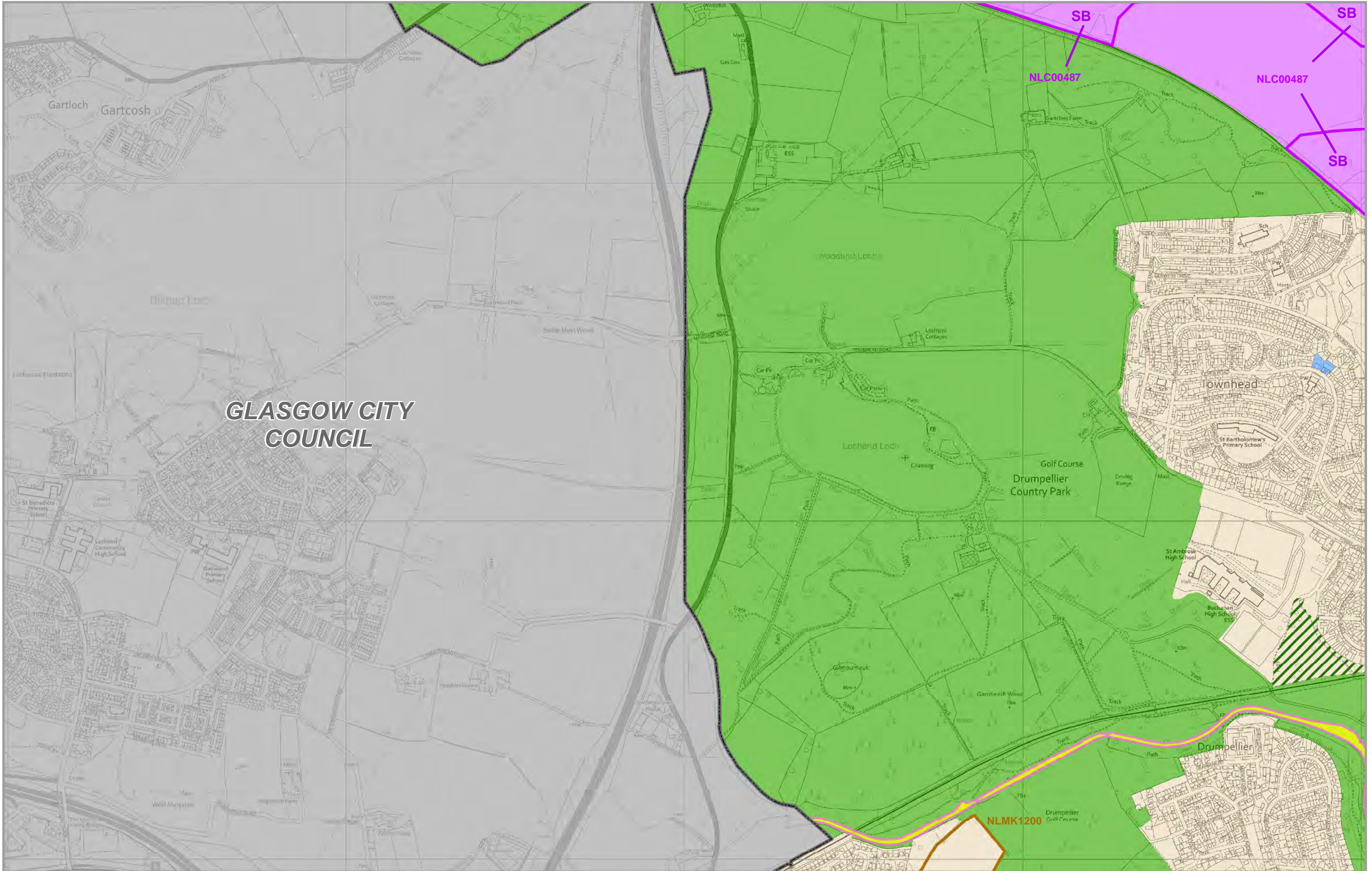
# LDP Protect Map

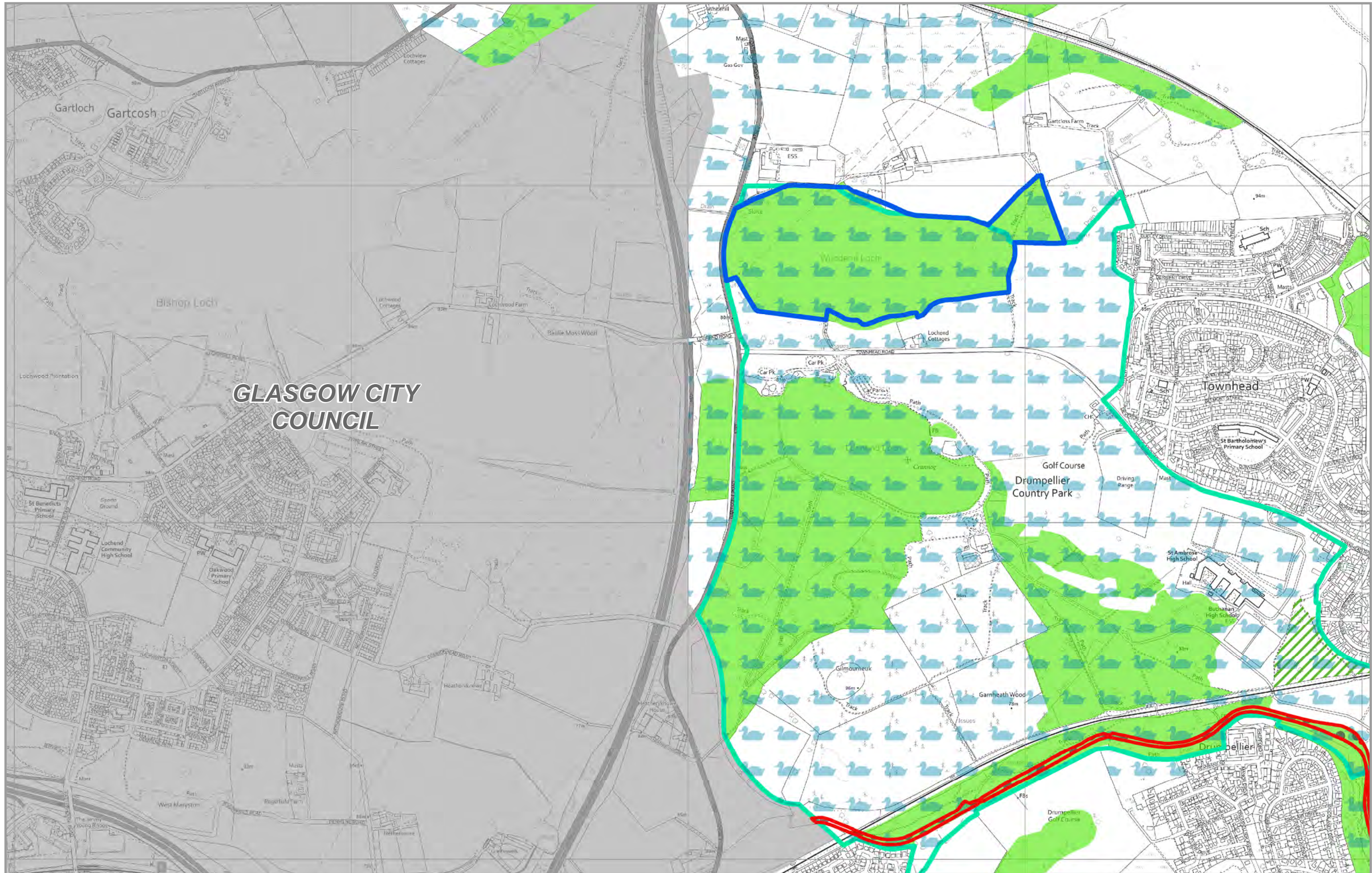


# 7.3









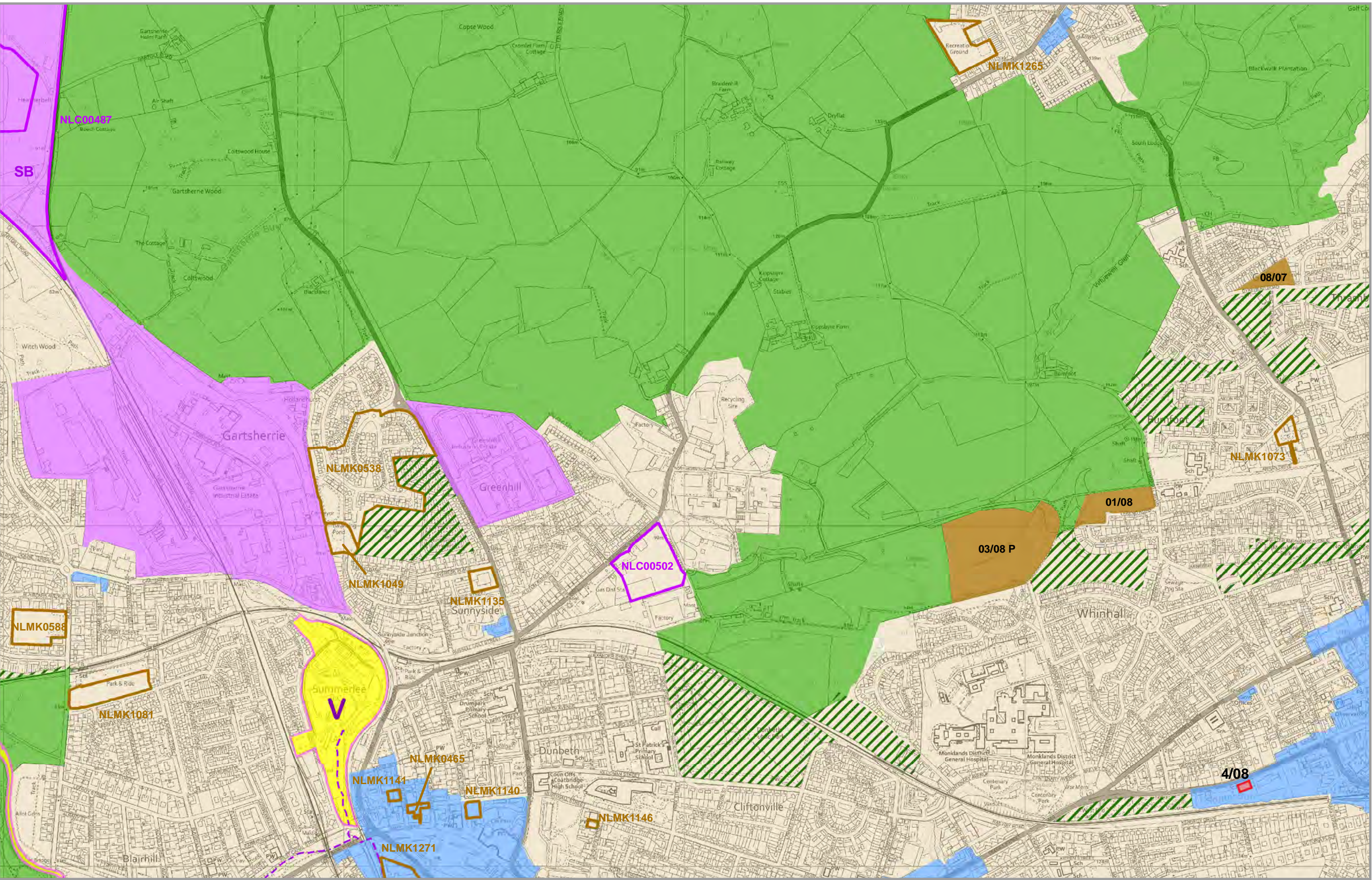
**GLASGOW CITY COUNCIL**



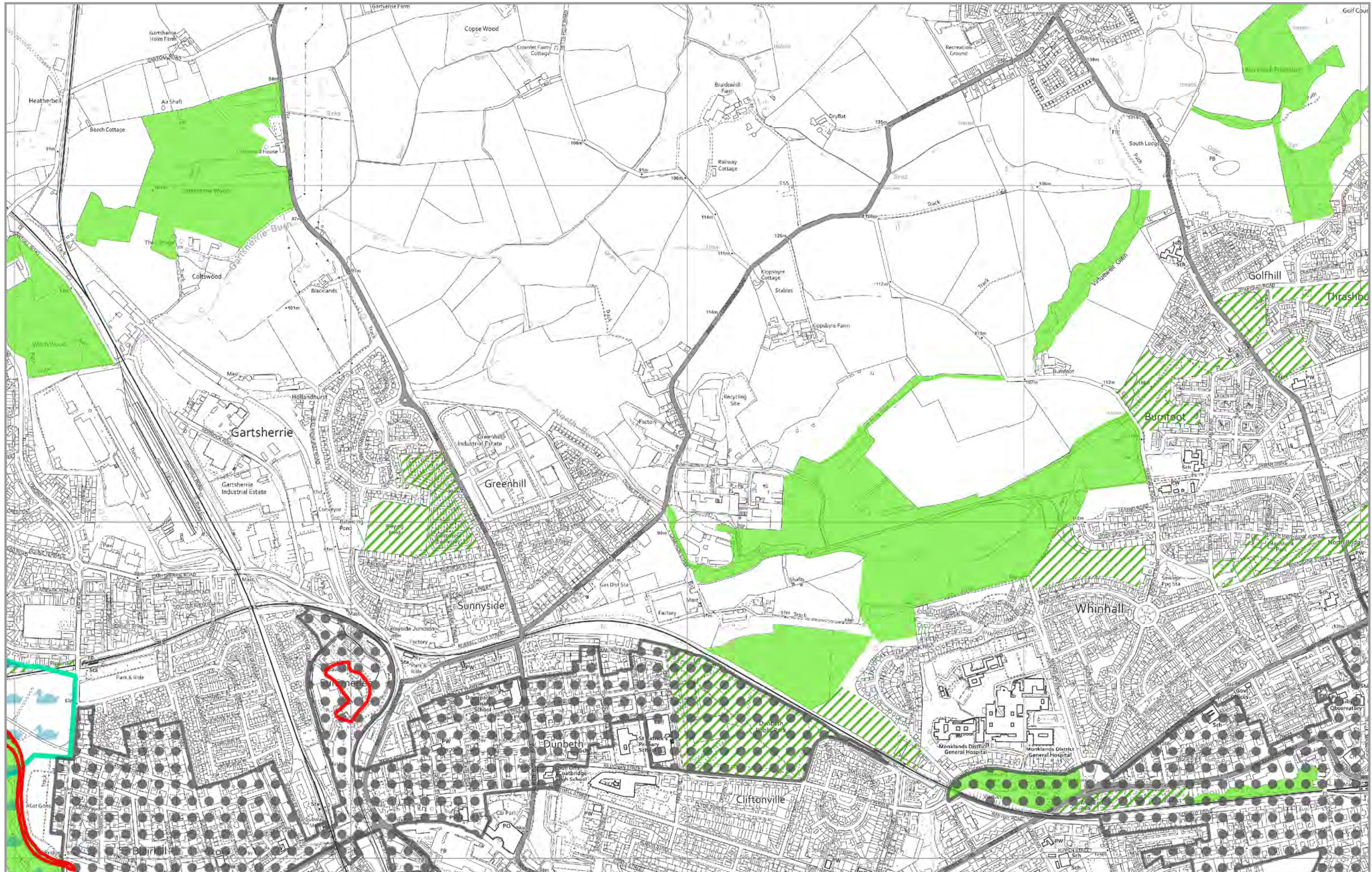
# LDP Protect Map

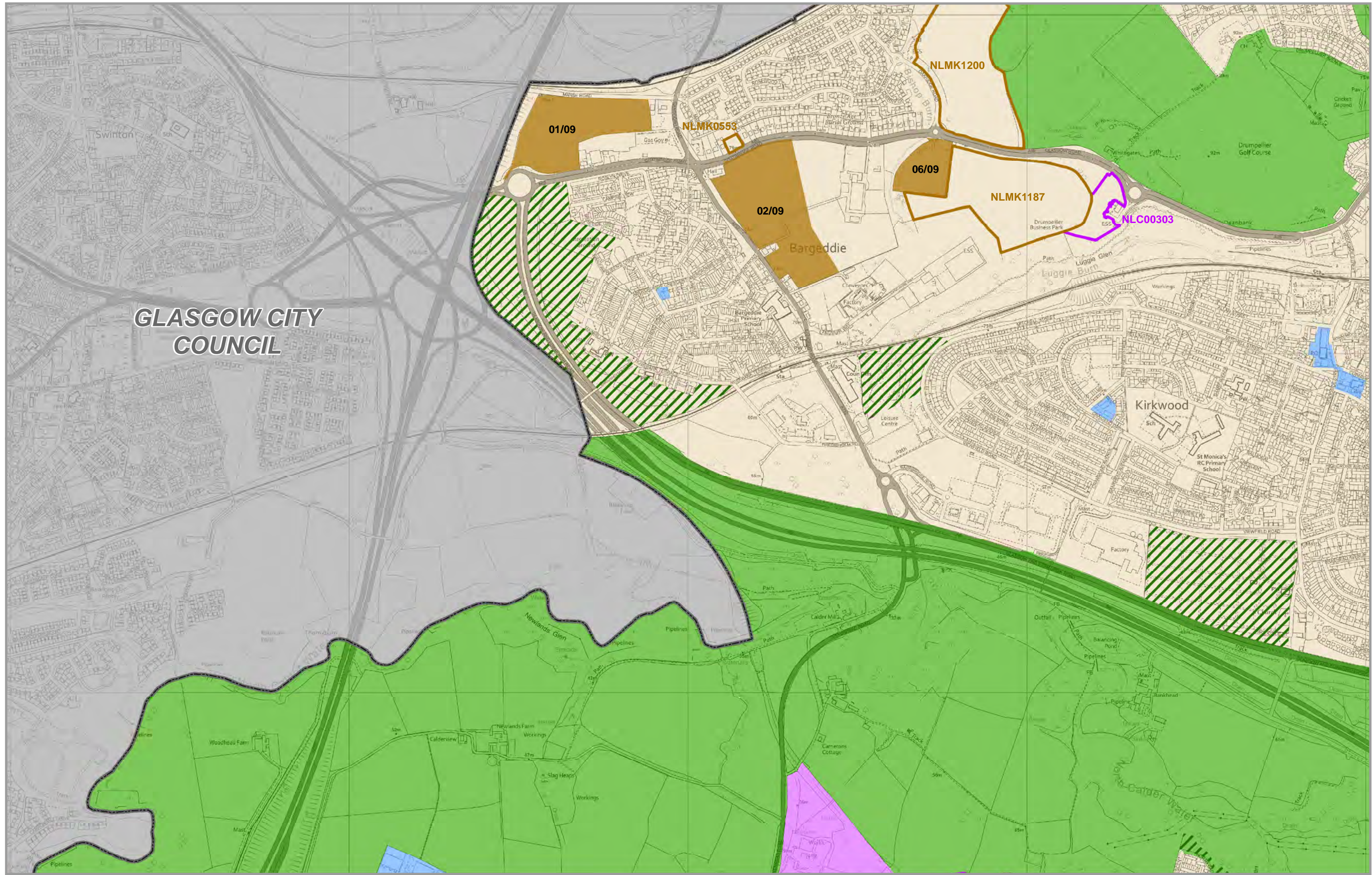


# 8.3







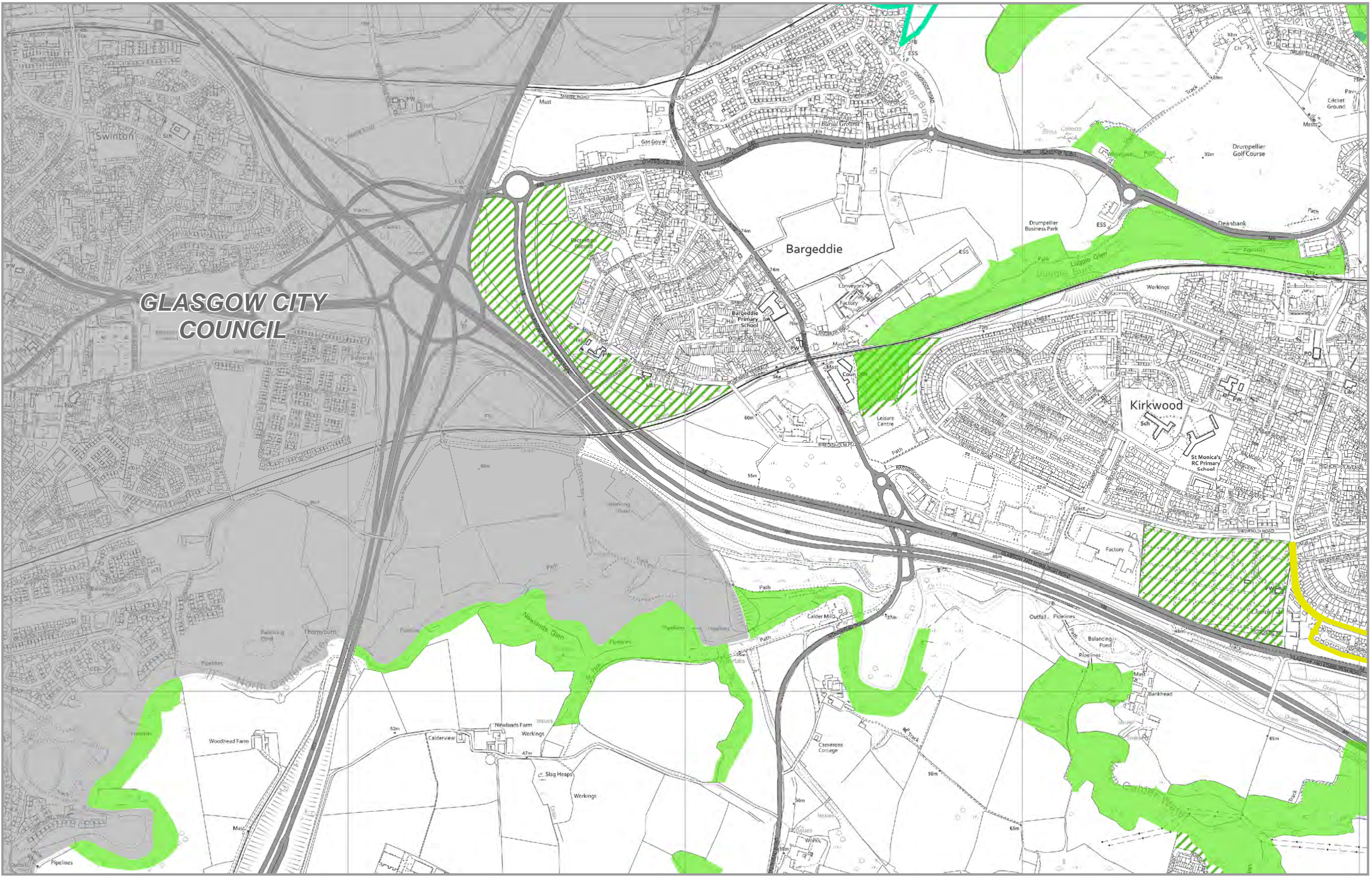


**GLASGOW CITY COUNCIL**

# LDP Promote Map



# 9.3



**GLASGOW CITY  
COUNCIL**

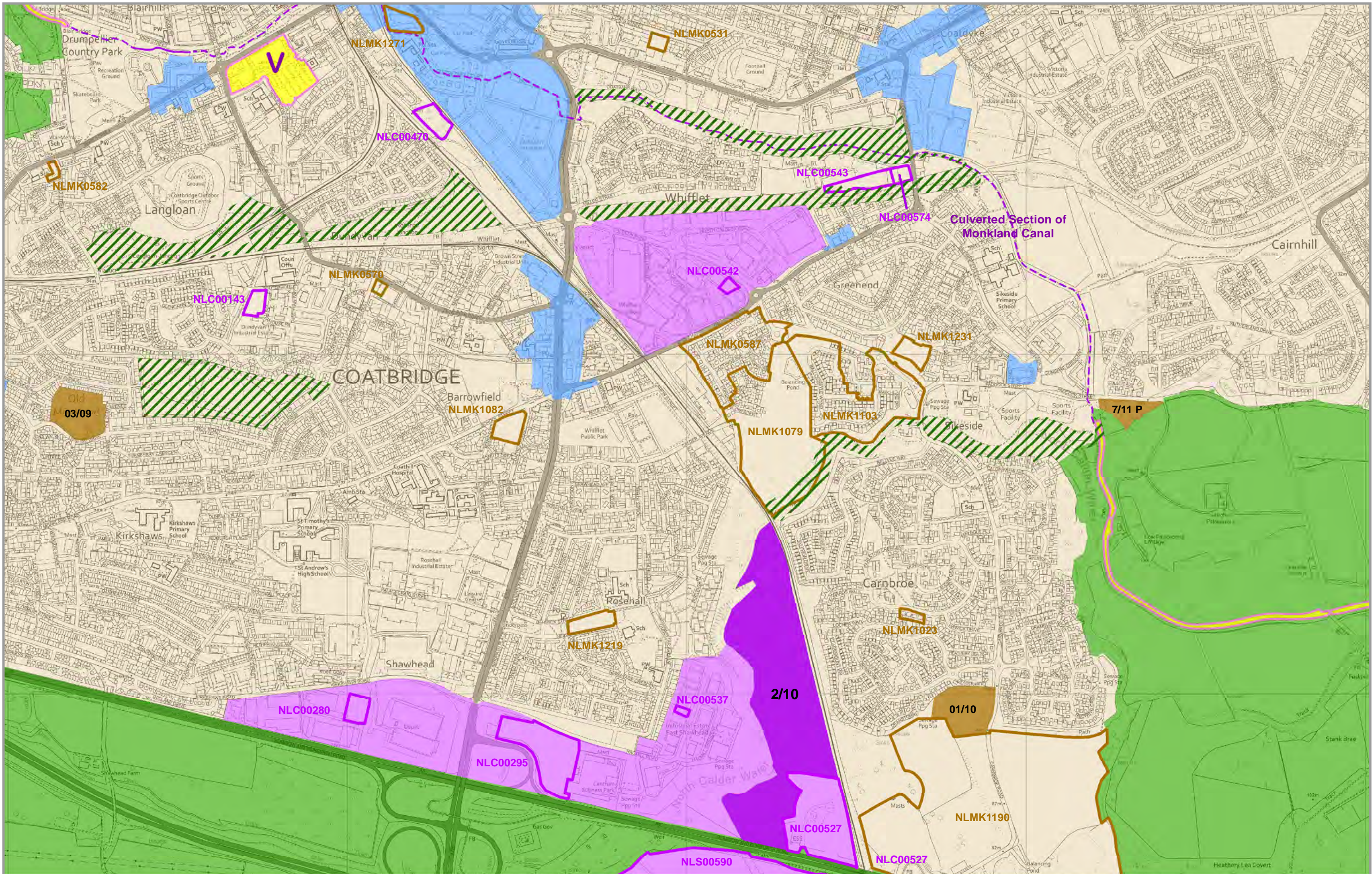
**Bargeddie**

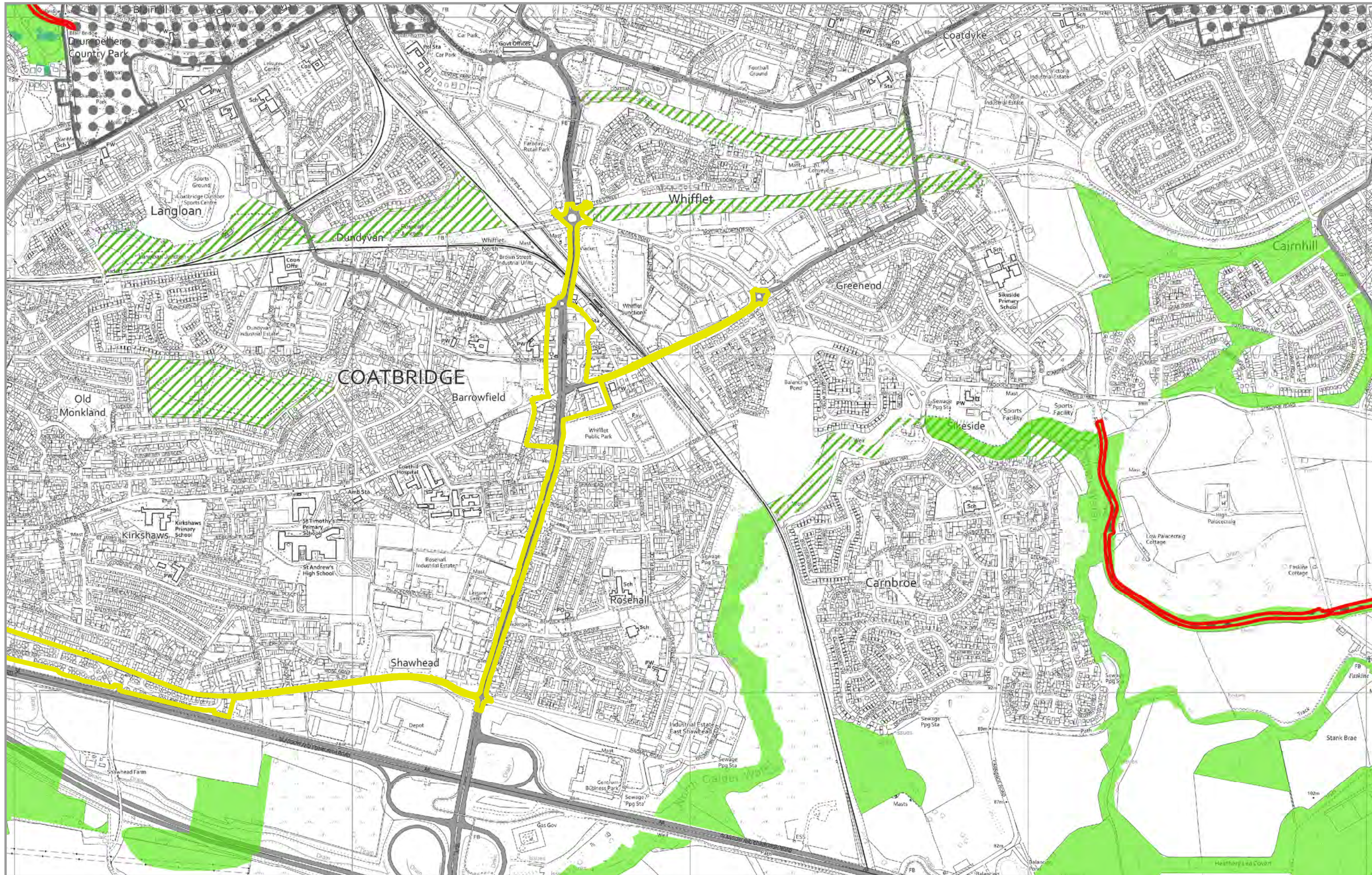
**Kirkwood**

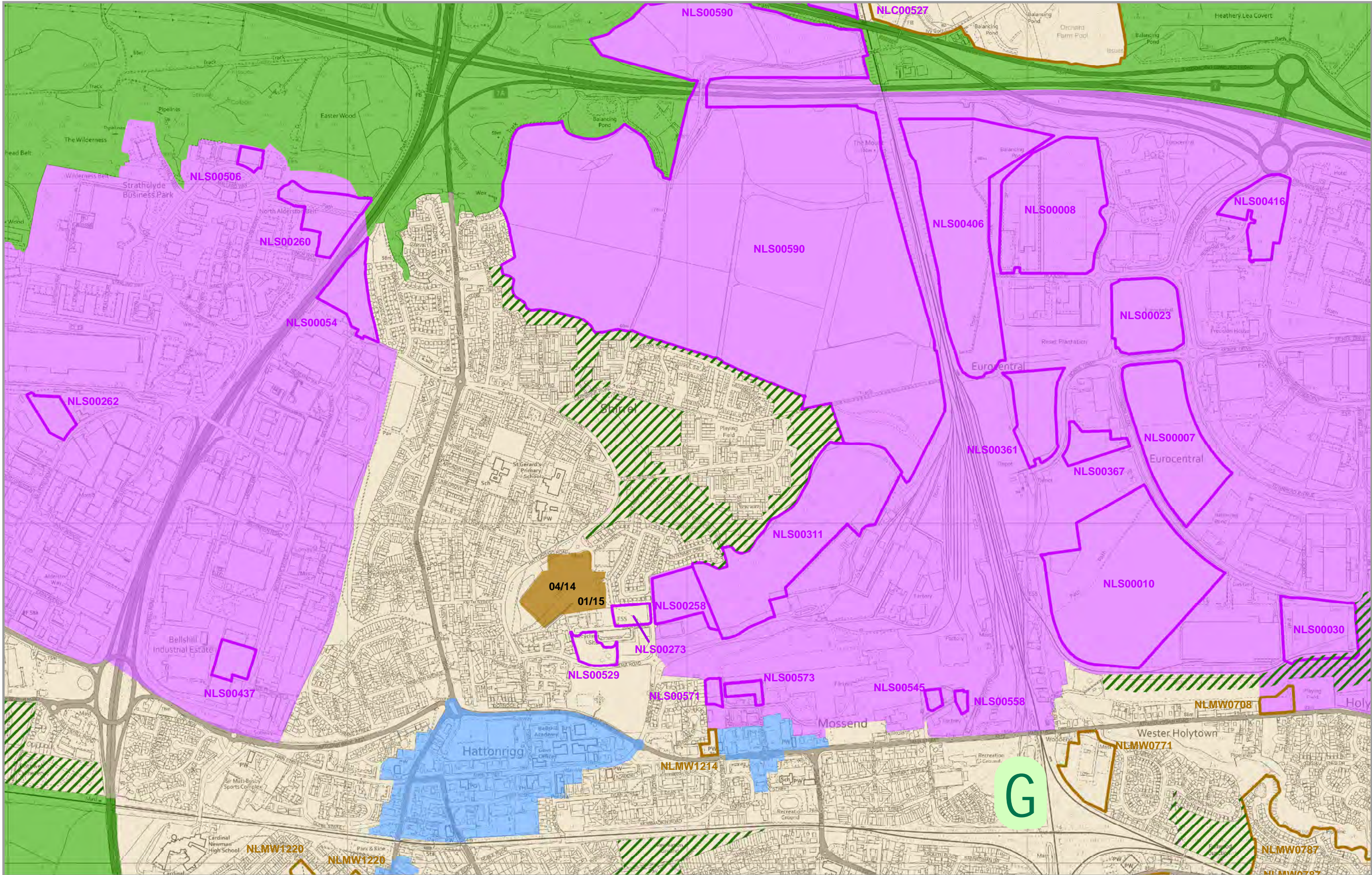
# LDP Protect Map

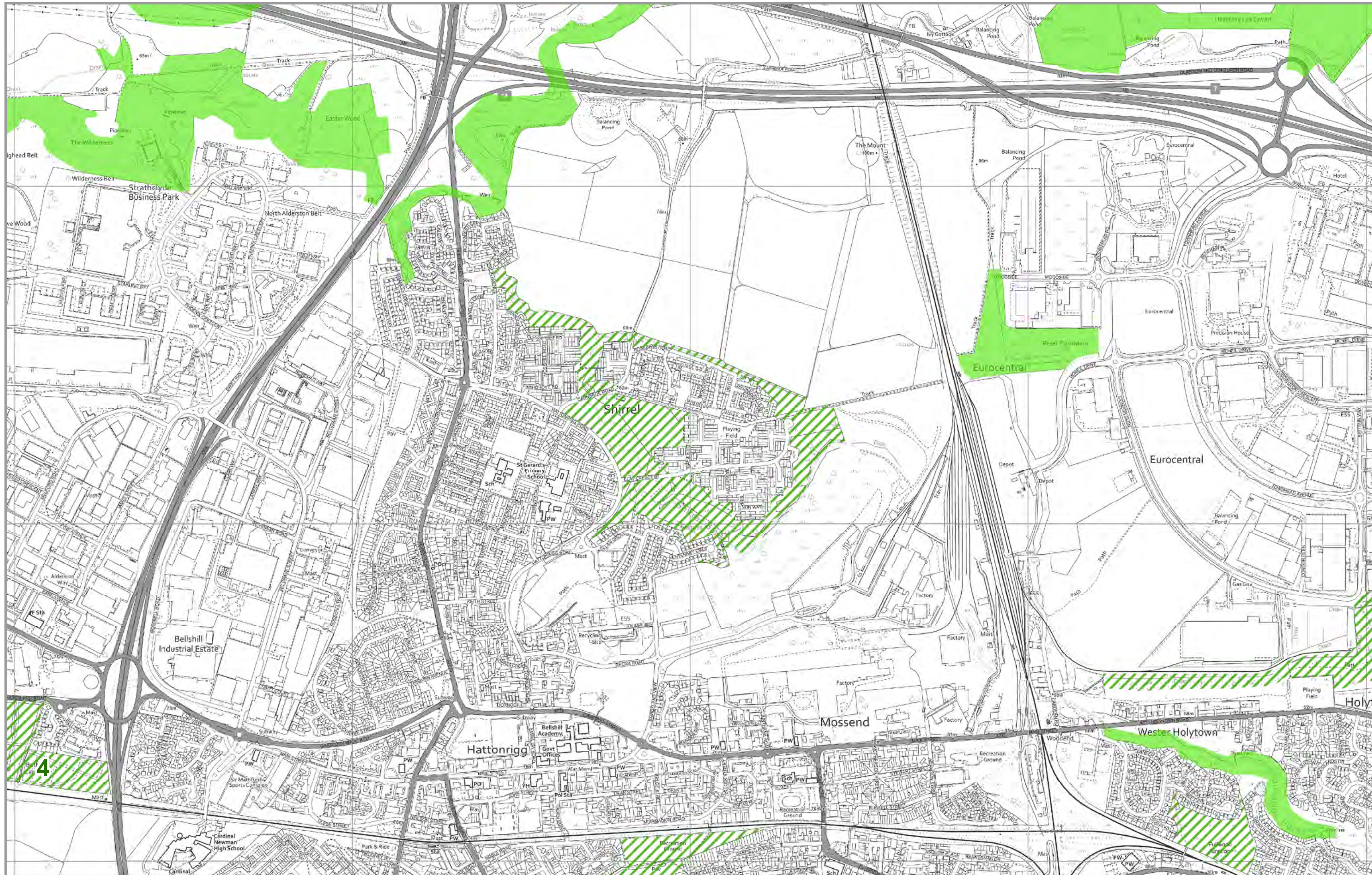


# 9.3









Document written and produced by

## **NORTH LANARKSHIRE COUNCIL**

Strategy & Policy Team  
Enterprise & Communities  
North Lanarkshire Council  
Fleming House  
2 Tryst Road  
Cumbernauld  
G67 1JW

**t.** 01236 632622

**e.** [nlldp.theplan@northlan.gov.uk](mailto:nlldp.theplan@northlan.gov.uk)

**This document can be made available in a range of languages and formats, including large print, braille, audio, electronic and accessible formats.**

To make a request, please contact Corporate Communications on 01698 302527 or email: [corporatecommunications@northlan.gov.uk](mailto:corporatecommunications@northlan.gov.uk)

'S urrainn dhuinn an sgrìobhainn seo a chur ann an diofar chànanan agus chruthan, a' gabhail a-steach clò mòr, braille, cruth claisneachd agus cruthan dealanach agus ruigsinneach.

Gus iarrrtas a dhèanamh, cuir fios gu Conaltradh Corporra air 01698 302527 no cuir fios gu: [corporatecommunications@northlan.gov.uk](mailto:corporatecommunications@northlan.gov.uk)

本文档可以多种语言和格式提供,包括大号字体、盲文、音频、电子和可访问格式。

如欲提出请求,请致电01698 302527或发送电子邮件至:

[corporatecommunications@northlan.gov.uk](mailto:corporatecommunications@northlan.gov.uk)与企业传播部门 (Corporate Communications) 联系。

Ten dokument jest dostępny w różnych językach i formatach, w tym w formacie elektronicznym, dużą czcionką, w alfabecie Braille'a, w wersji audio i przystępnych formatach.

W celu złożenia zamówienia prosimy skontaktować się z Wydziałem Komunikacji Zewnętrznej telefonicznie na numer 01698 302527 lub na adres e-mail: [corporatecommunications@northlan.gov.uk](mailto:corporatecommunications@northlan.gov.uk)

لایر ب، یئی اپھج یی ف ورح ے ژب ے یی م ن ج، ے ے یی ت ک س ا ج یی م ہ ارف ے یی م (س ٹی م راف) ے یی ل ک ش روا ے یی ا ب ز ک یی ا یی گ زی وات س د ہ ی  
ے یی ل م اش یی ہب ے یی ل ک ش یی ا س ر ل ب ا ق روا ک ن ر ٹ ک یی ل ا، وی ڈ آ، (یئی اھک ل یی ک ف ورح ے یی وہ ے رھب ا ے یی ل ے ک دارف ا ان یی ب ان)

ر پ ے ت پ س ا ای ے یی رک ہ ط ب ار ے س ز ن ش یی ک یی ن وی م ک ٹ یی رو پ راک ر پ 01698 302527 یی ن اب ر ہ م ے یی ا ب ے یی ل ے ک ے یی ن رک ت س او خ رد  
ے یی ج یی ہب ل یی م یی: [corporatecommunications@northlan.gov.uk](mailto:corporatecommunications@northlan.gov.uk)