

LOCAL DEVELOPMENT PLAN

MODIFIED PROPOSED PLAN

MAP BOOK

Cumbernauld & Kilsyth LAP





**LIVE
LEARN
WORK
INVEST
VISIT**





LDP Promote Map Legend

Promoting Development Locations & Infrastructure



PROM LOC1 Regeneration Priorities

-  Ravenscraig
-  Regeneration Site





PROM LOC2 Business Development Sites

-  Existing Business Site
-  Proposed Business Site
-  Specialised Business Site
-  Proposed Leisure Site

PROM LOC3 Housing Development Sites

-  Existing Housing Site
-  Proposed Housing Site

PROM LOC4 Special Landscape Areas & Green Network Improvements

-  Special Landscape Area (SLA)
-  Green Network Site
-  Culverted Canal
-  Green Network Improvement Opportunity

PROM ID1 Transport Improvements

-  Transportation Opportunity


Placemaking Policies

-  Mixed Use Centre
-  Business Centre
-  Visitor Economy Location
-  General Urban Area
-  Green Belt
-  Countryside


LDP Protect Map Legend

Protecting Assets PROT A - Natural Environment and Green Network





Category A1 International Sites

-  Special Area of Conservation (SAC) / Special Protection Area (SPA)


Category A2 National Sites

-  Site of Special Scientific Interest (SSSI) / Ancient Woodland

Category A3 Local Sites



-  Special Landscape Area (SLA)
-  Site of Importance for Nature Conservation (SINC), Local Nature Reserve (LNR), Community Park, etc
-  Seven Lochs Wetland Park
-  Country Park / Town Park

Category A4 Green Network



-  Green Network Site

Protecting Assets PROT B - Historic Environment


Category B1 International Sites

-  Antonine Wall World Heritage Site
-  Antonine Wall Buffer Zone


Category B2 National Sites

-  Scheduled Monument, Category A listed Building and Garden/Designated Landscape
-  Kilsyth Historic Battlefield

Category B3 Regional / Local Sites

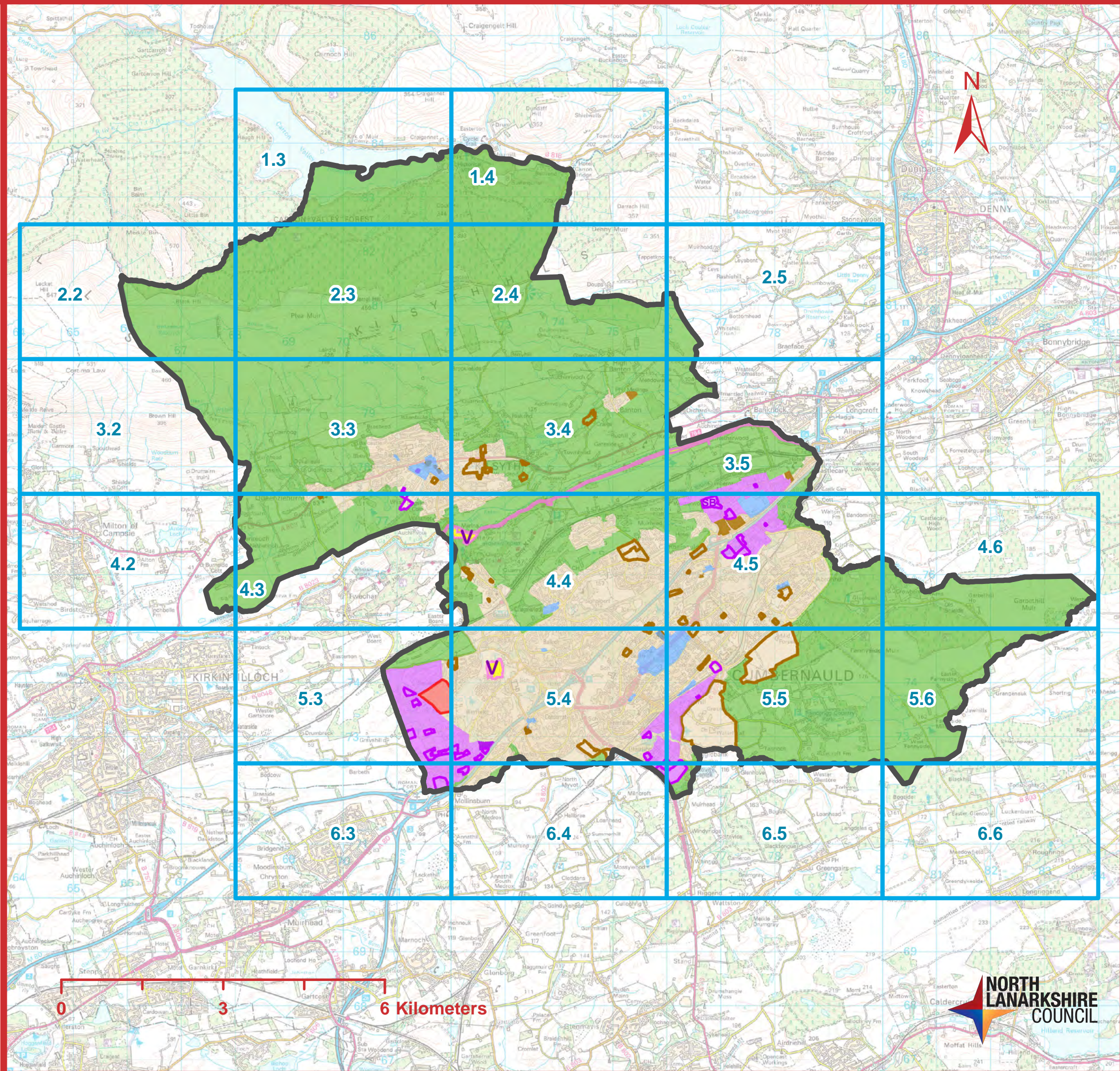
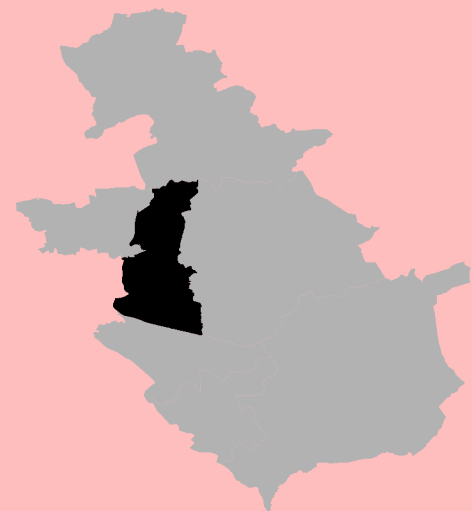
-  Conservation Area / Canal Corridor / Site of Archaeological Interest

Environmental & Design Qualities

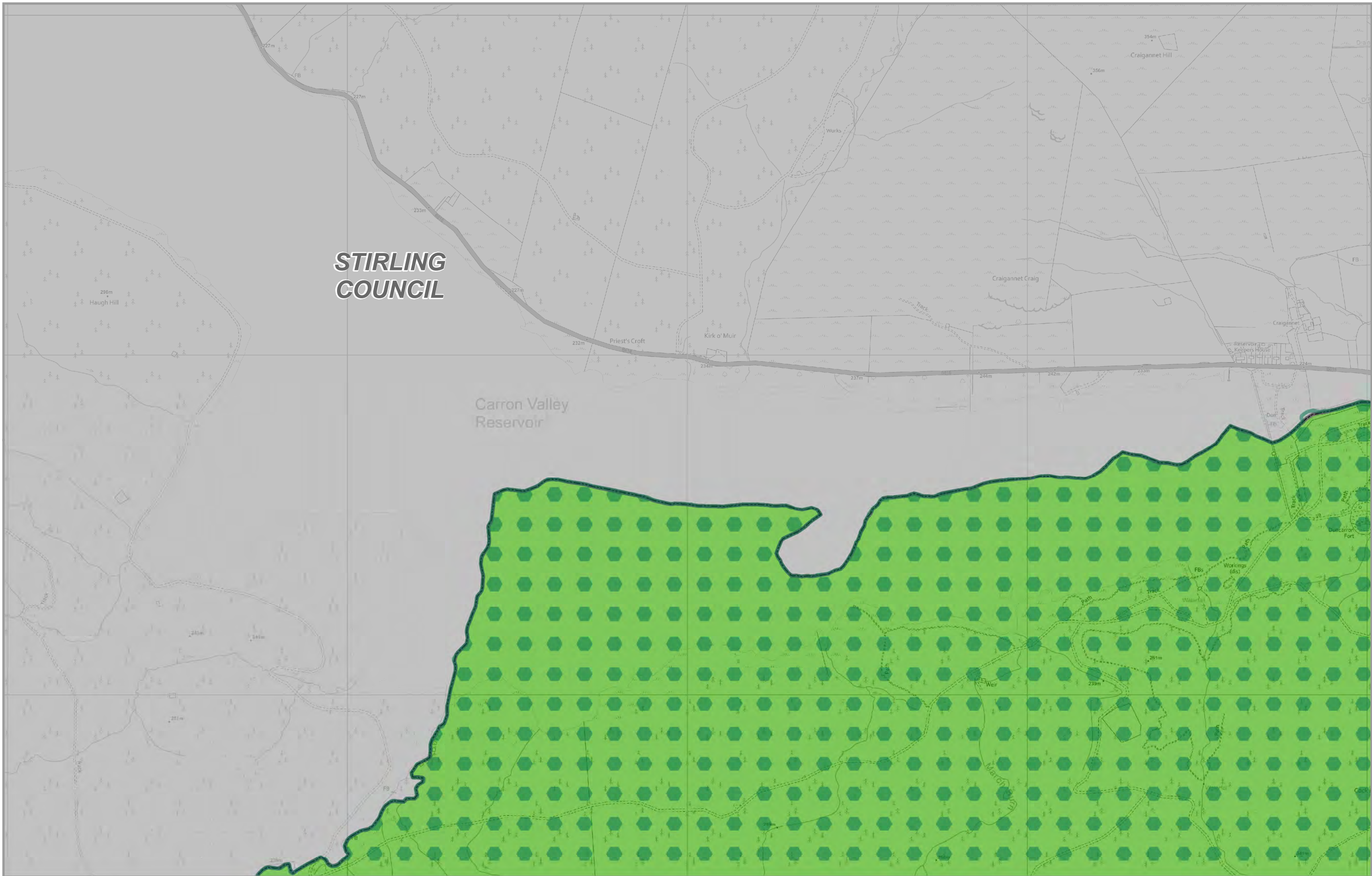
-  EDQ2 Air Quality Management Area

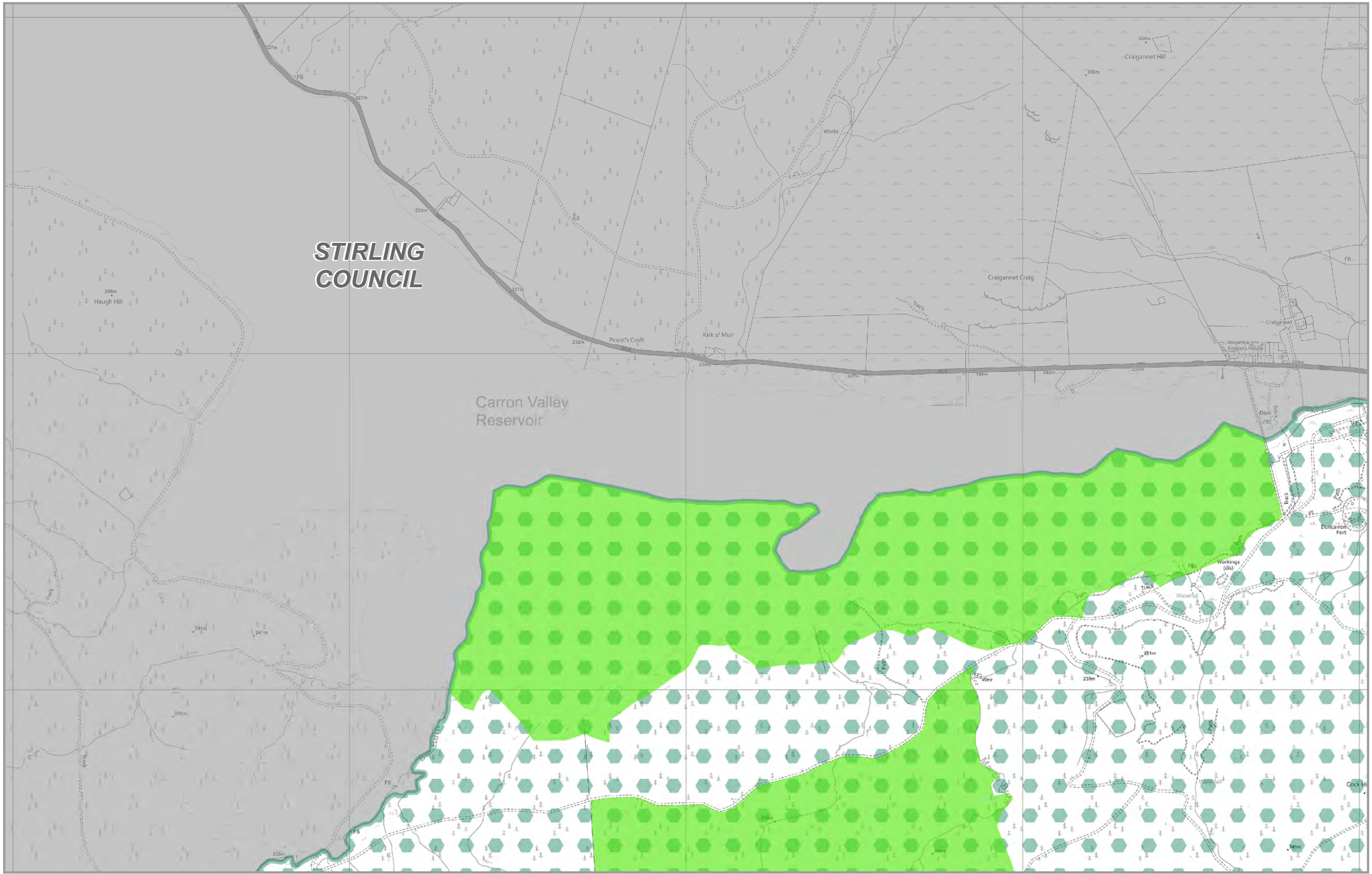
Mapbook Grid

Cumbernauld & Kilsyth LAP



All Mapping within this Mapbook is Reproduced by permission of the Ordnance Survey on behalf of HMSO. © Crown copyright and database right 2019. All rights reserved. Ordnance Survey Licence number 100023396.





**STIRLING
COUNCIL**

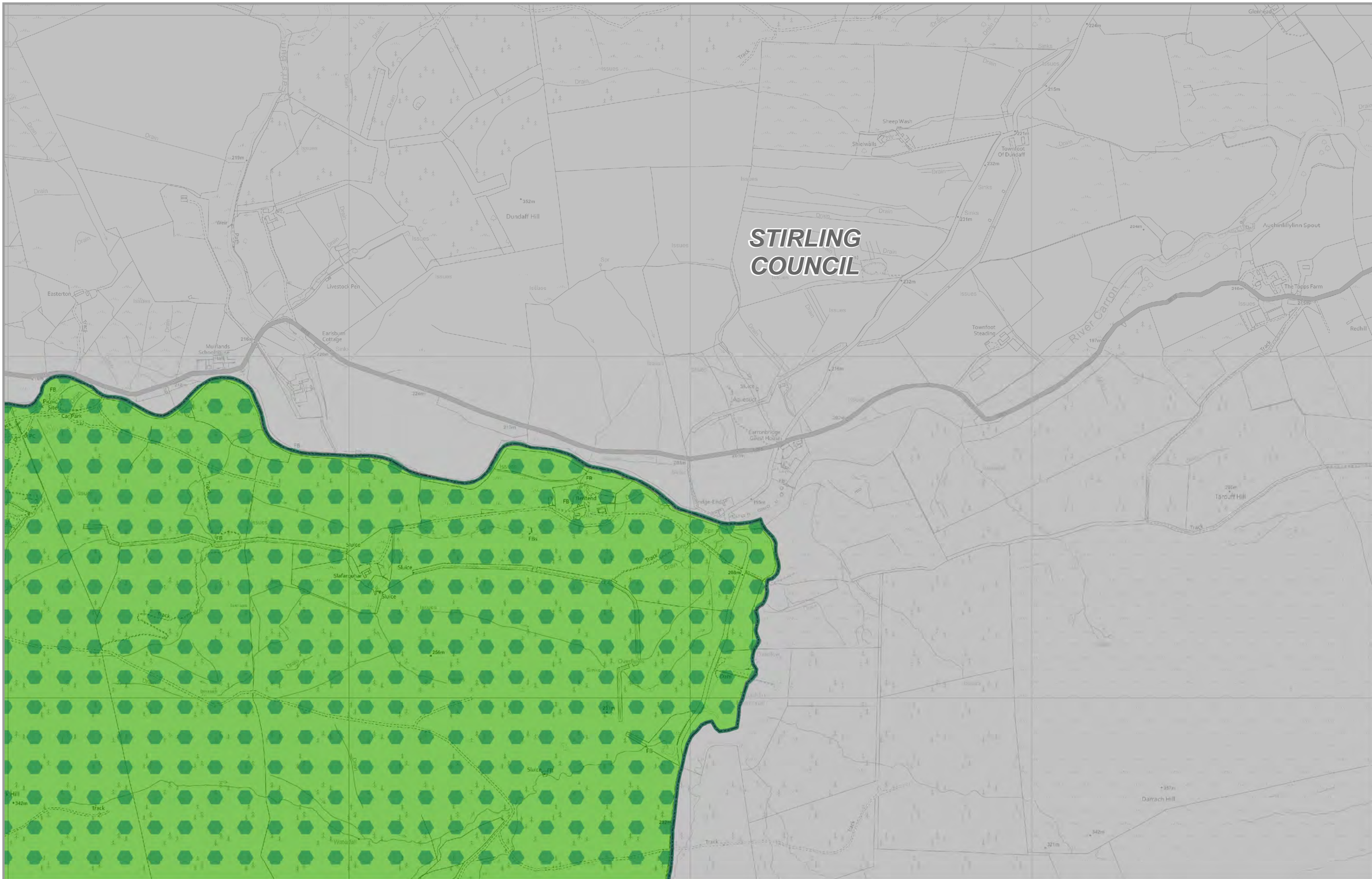
Carron Valley
Reservoir

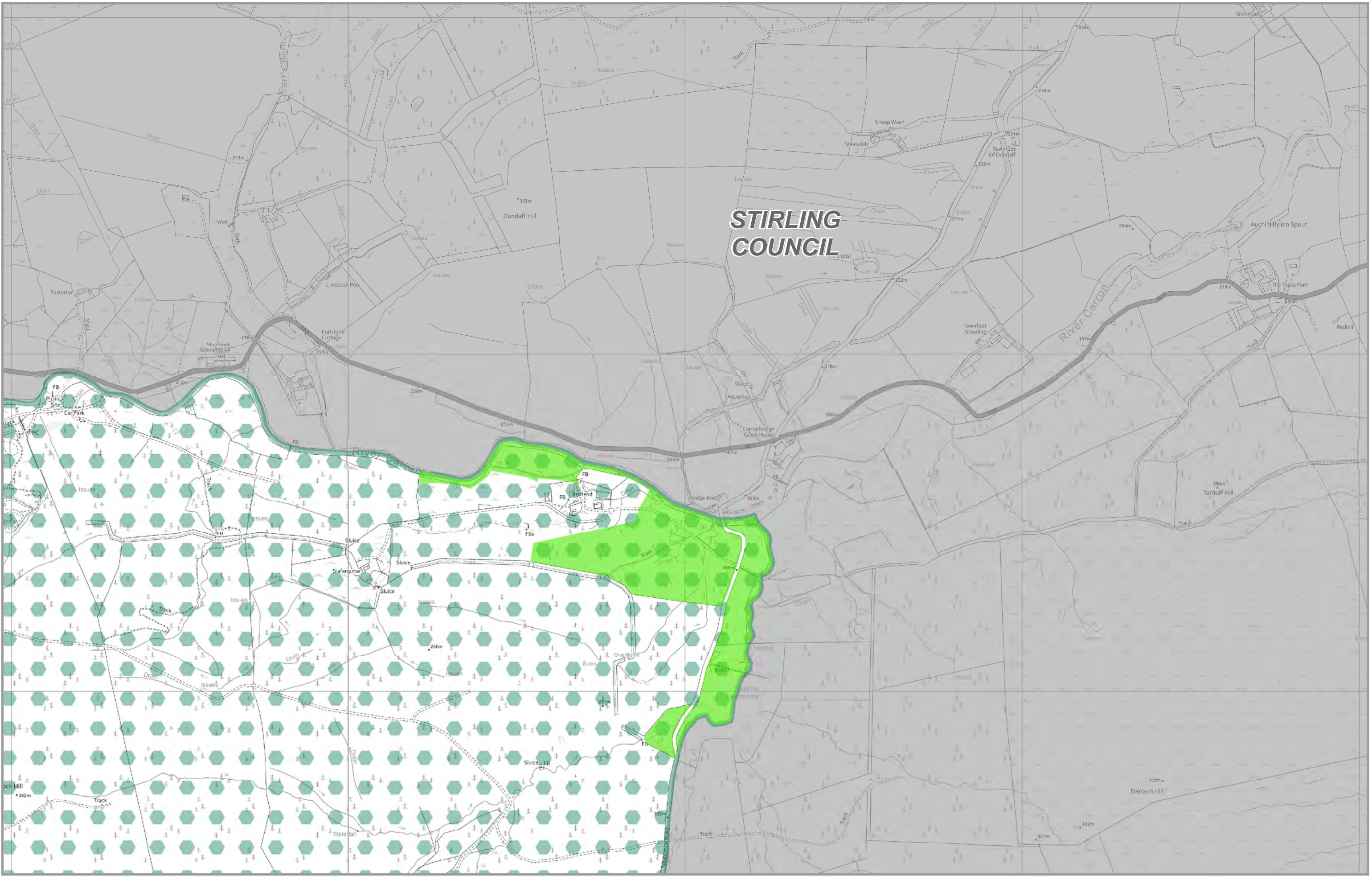


LDP Protect Map



1.3



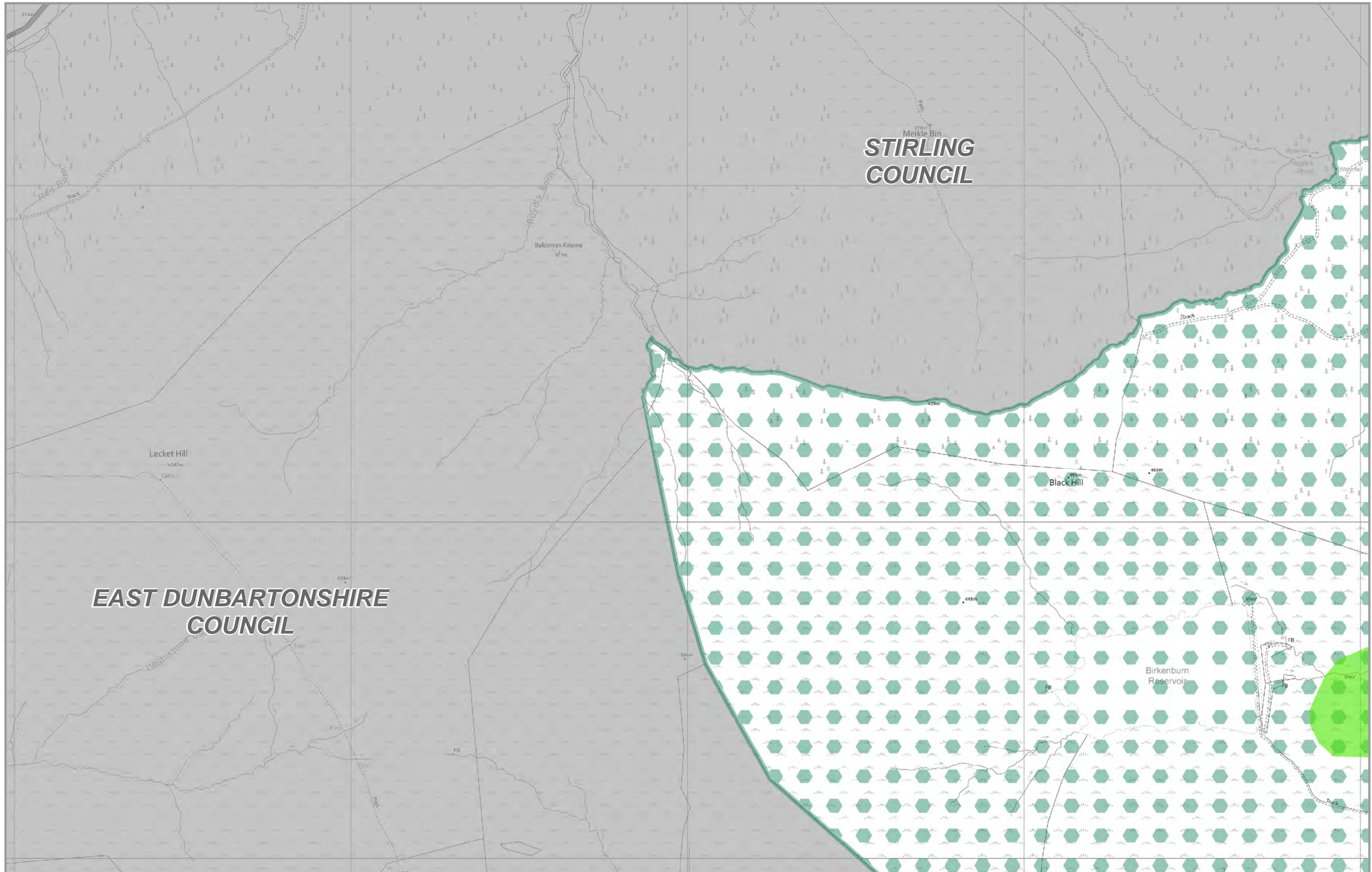


LDP Protect Map




1.4





**STIRLING
COUNCIL**



LDP Promote Map



2.3

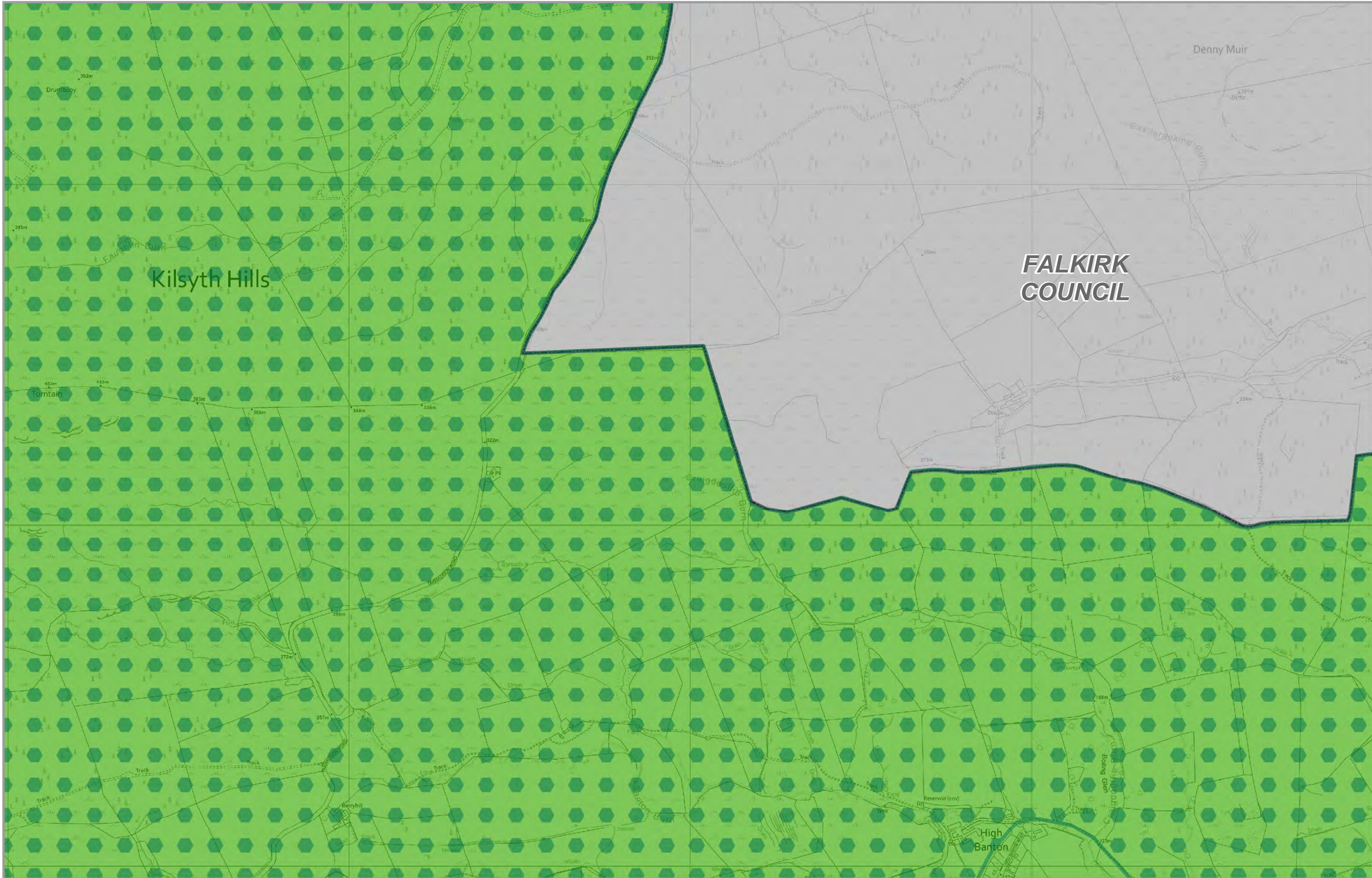
**STIRLING
COUNCIL**

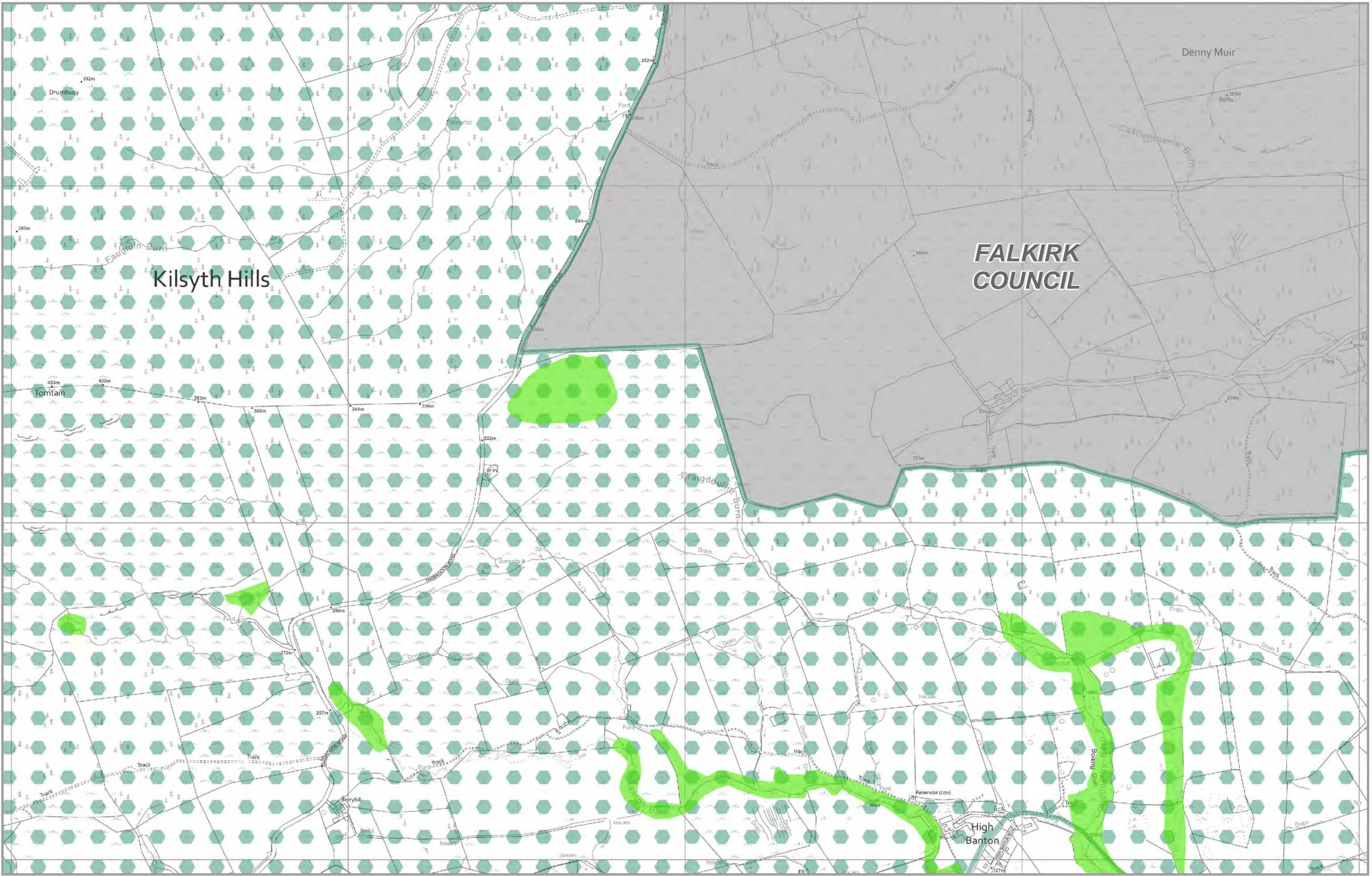


LDP Protect Map



2.3





LDP Protect Map



2.4



**FALKIRK
COUNCIL**





LDP Protect Map



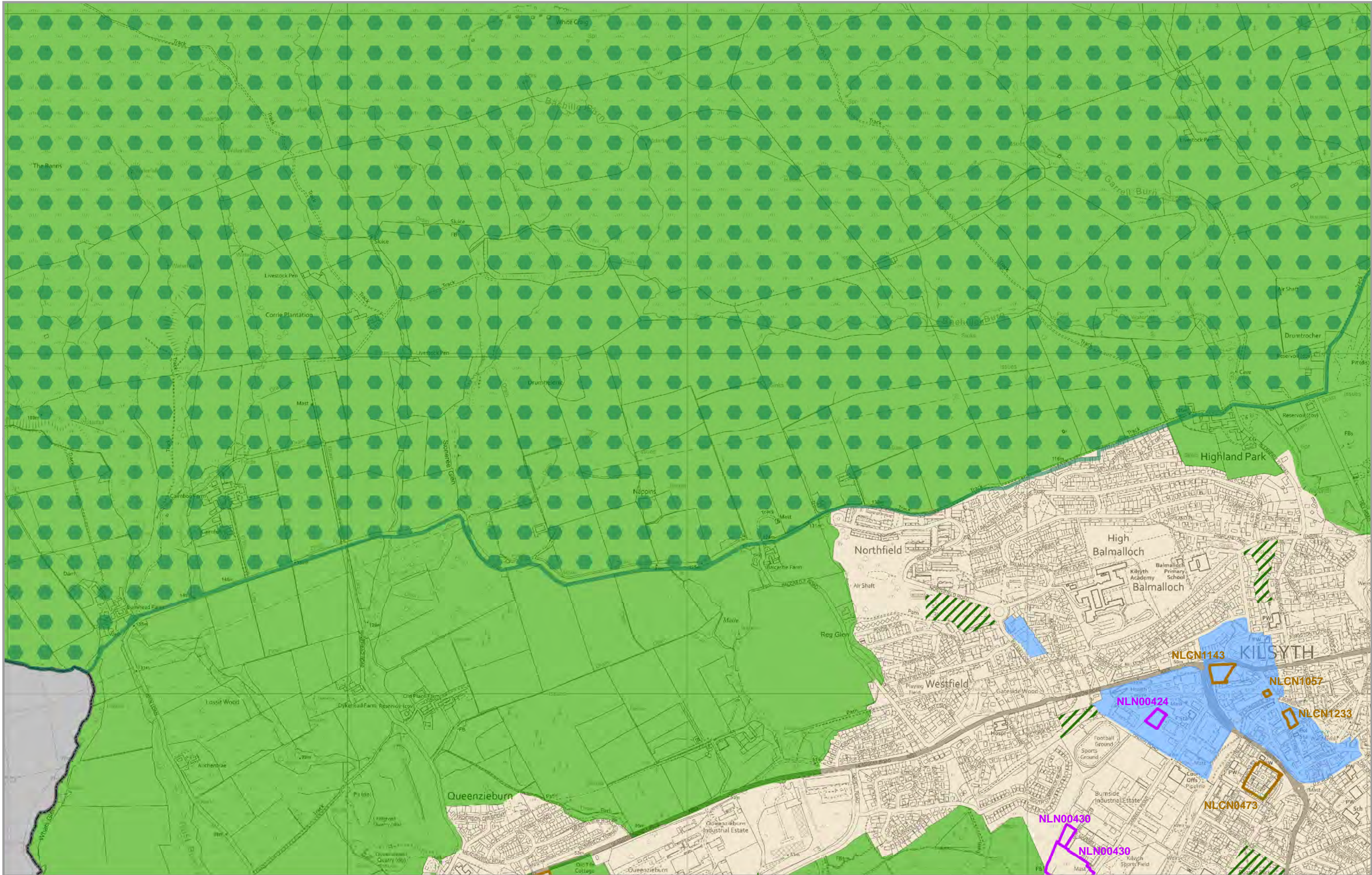
2.5

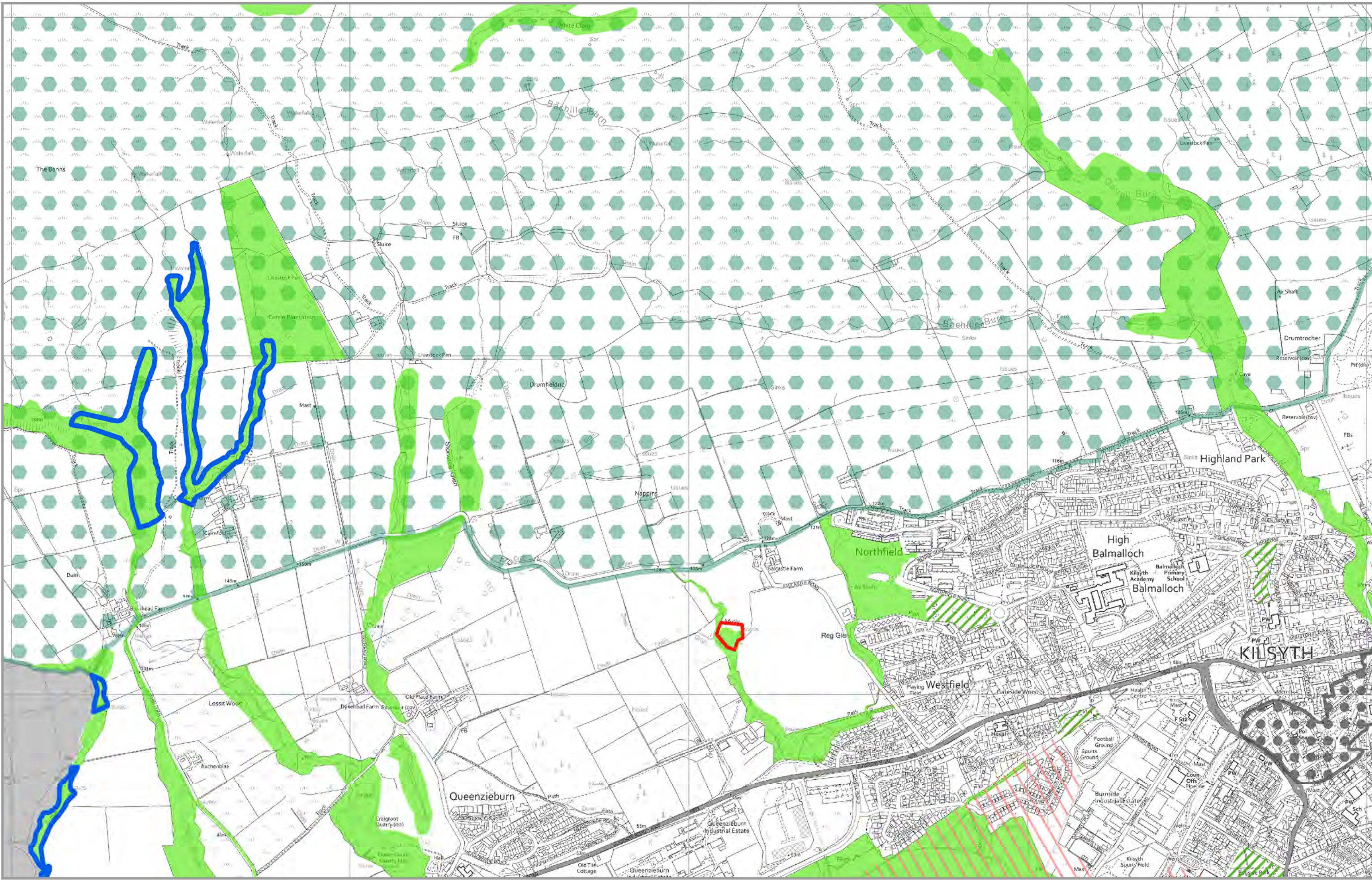


***EAST DUNBARTONSHIRE
COUNCIL***





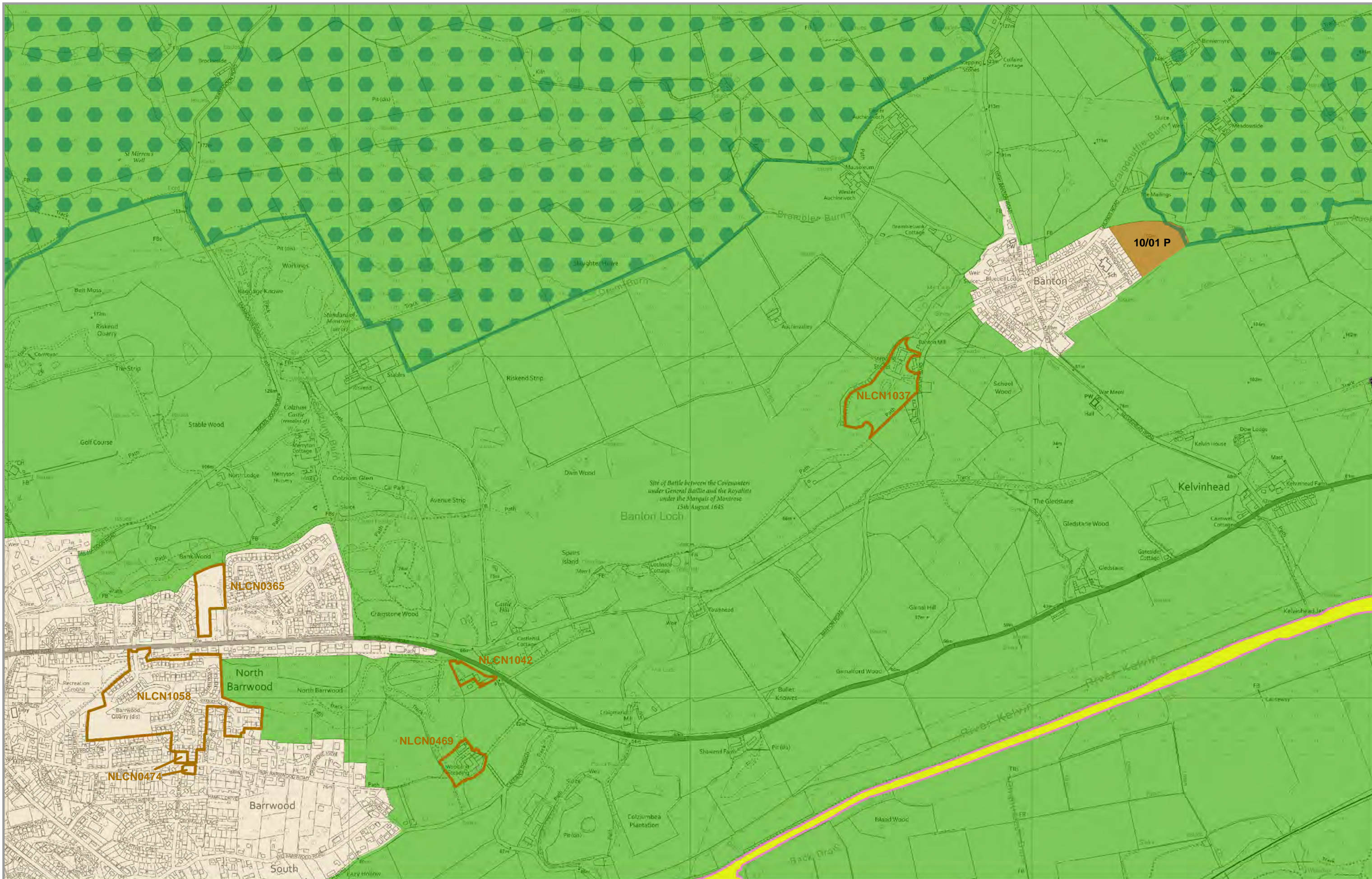


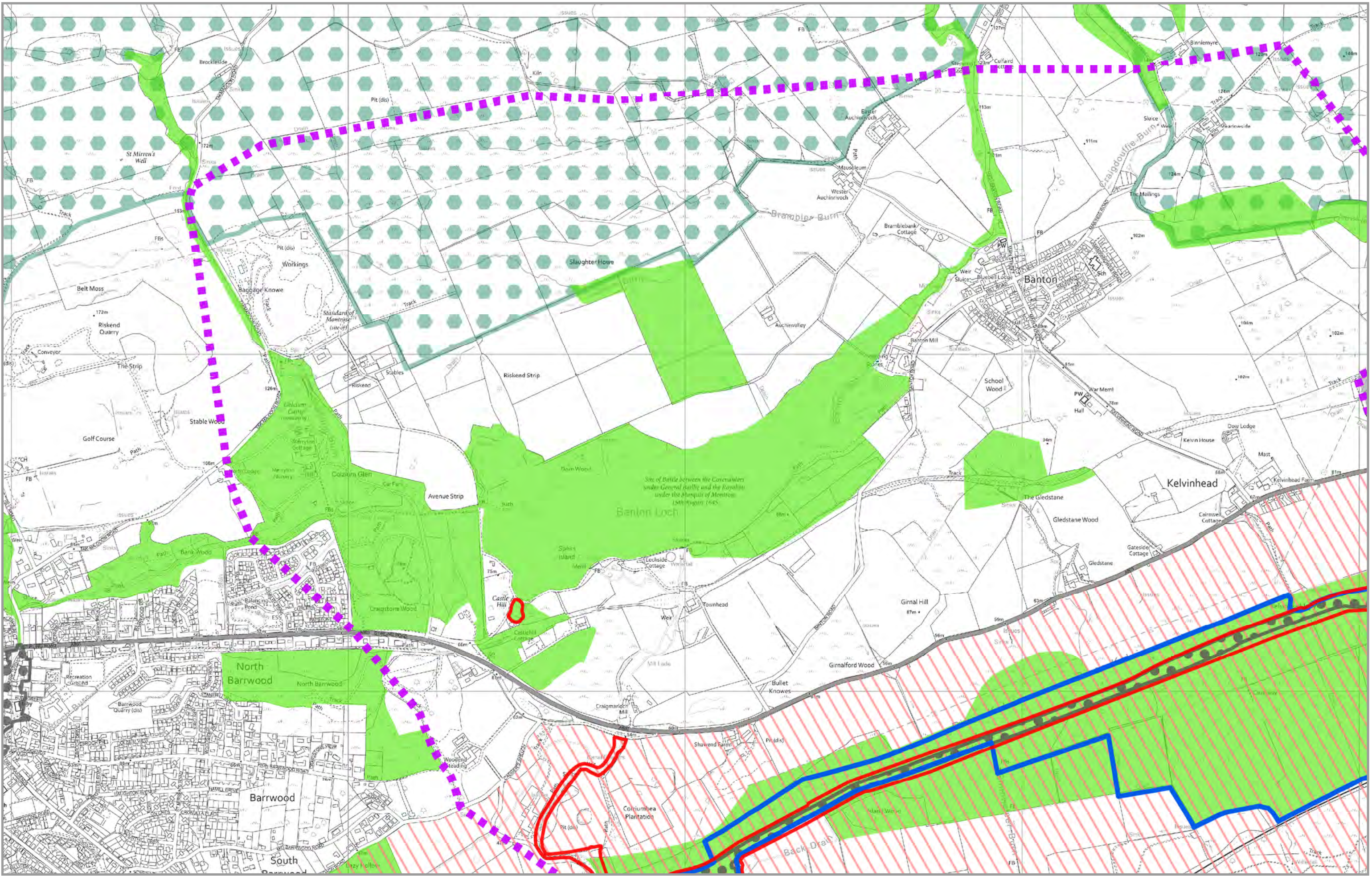


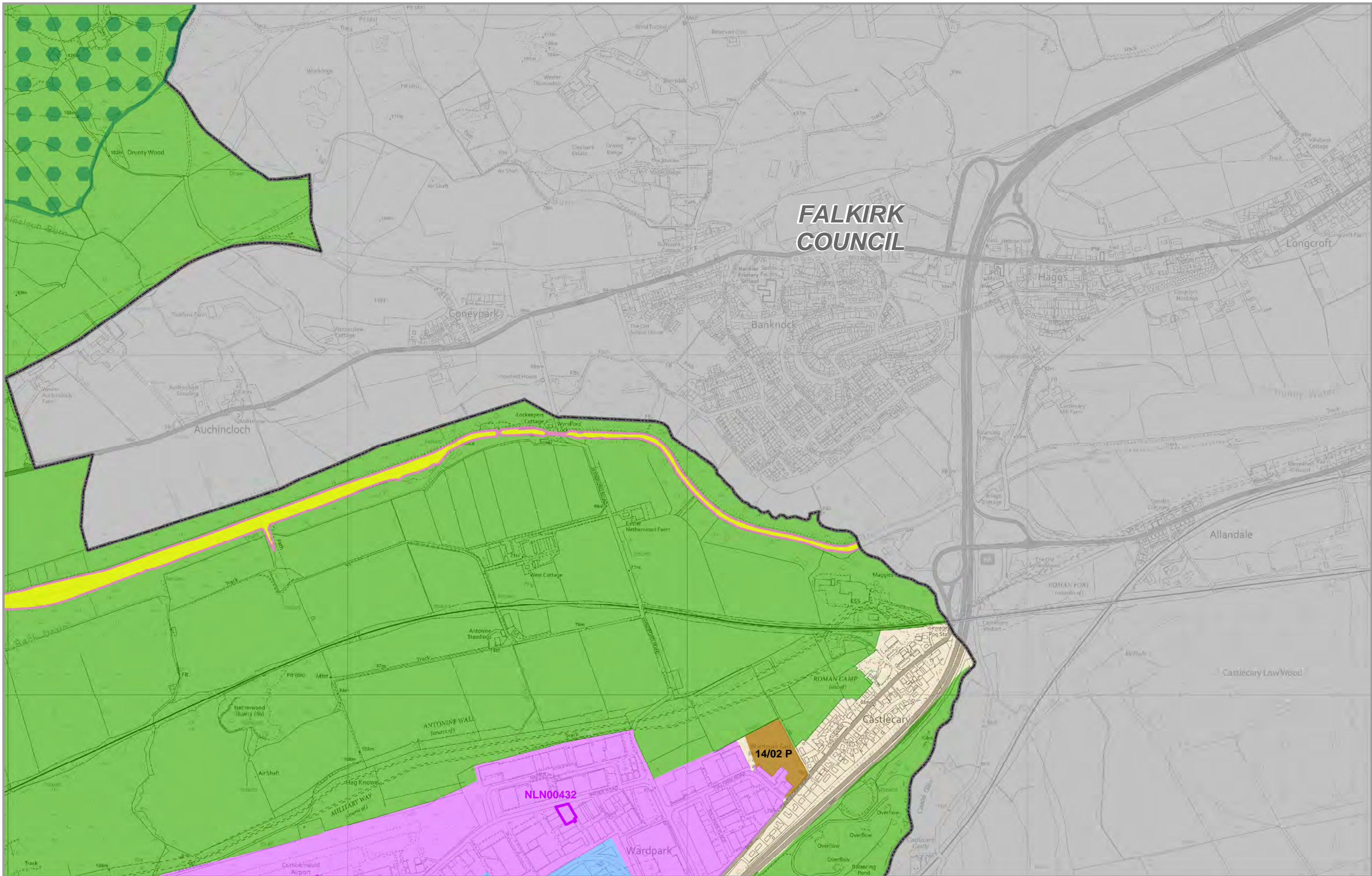
LDP Protect Map



3.3







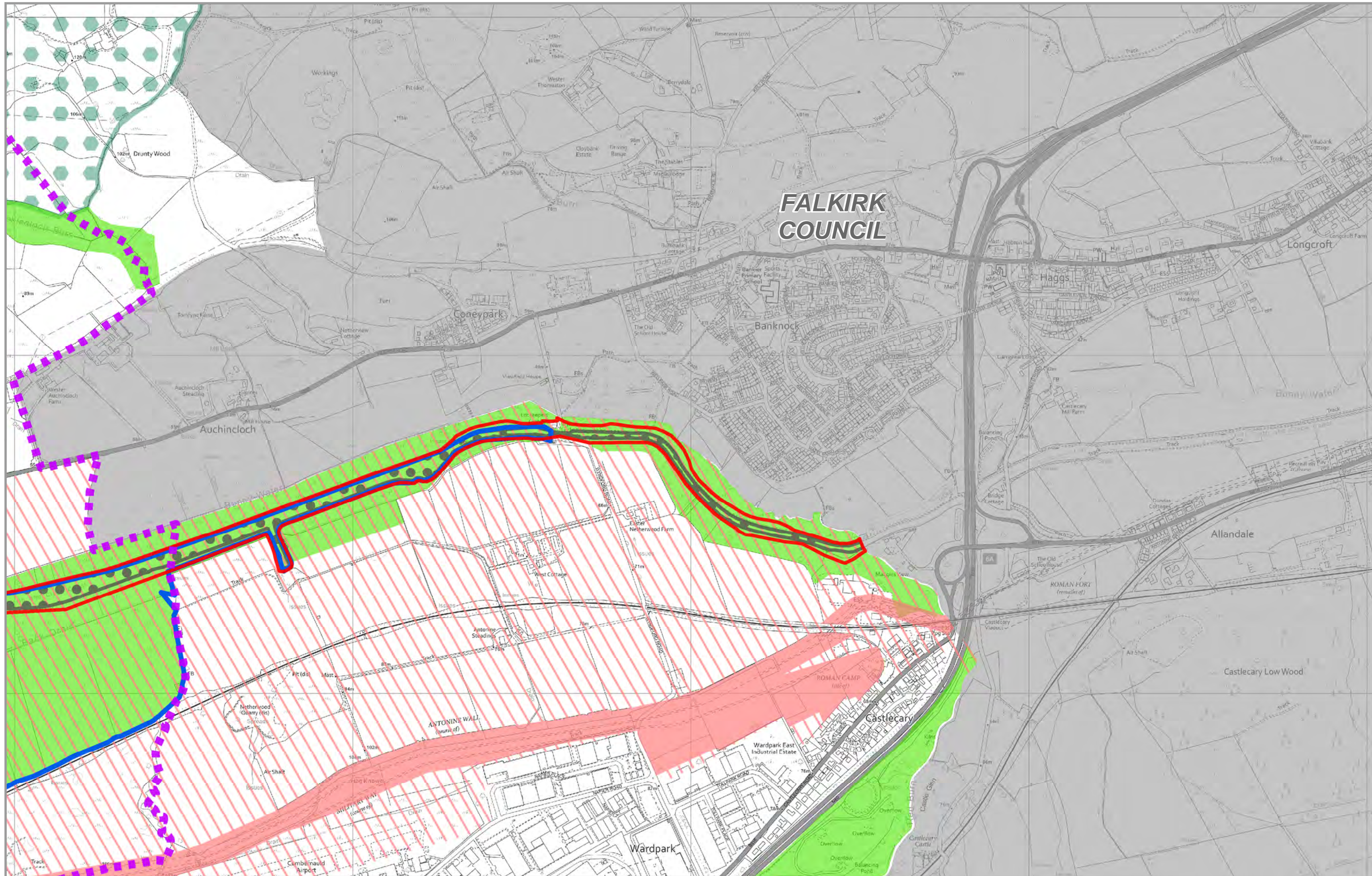
**FALKIRK
COUNCIL**



LDP Promote Map



3.5



**FALKIRK
COUNCIL**



LDP Protect Map



3.5





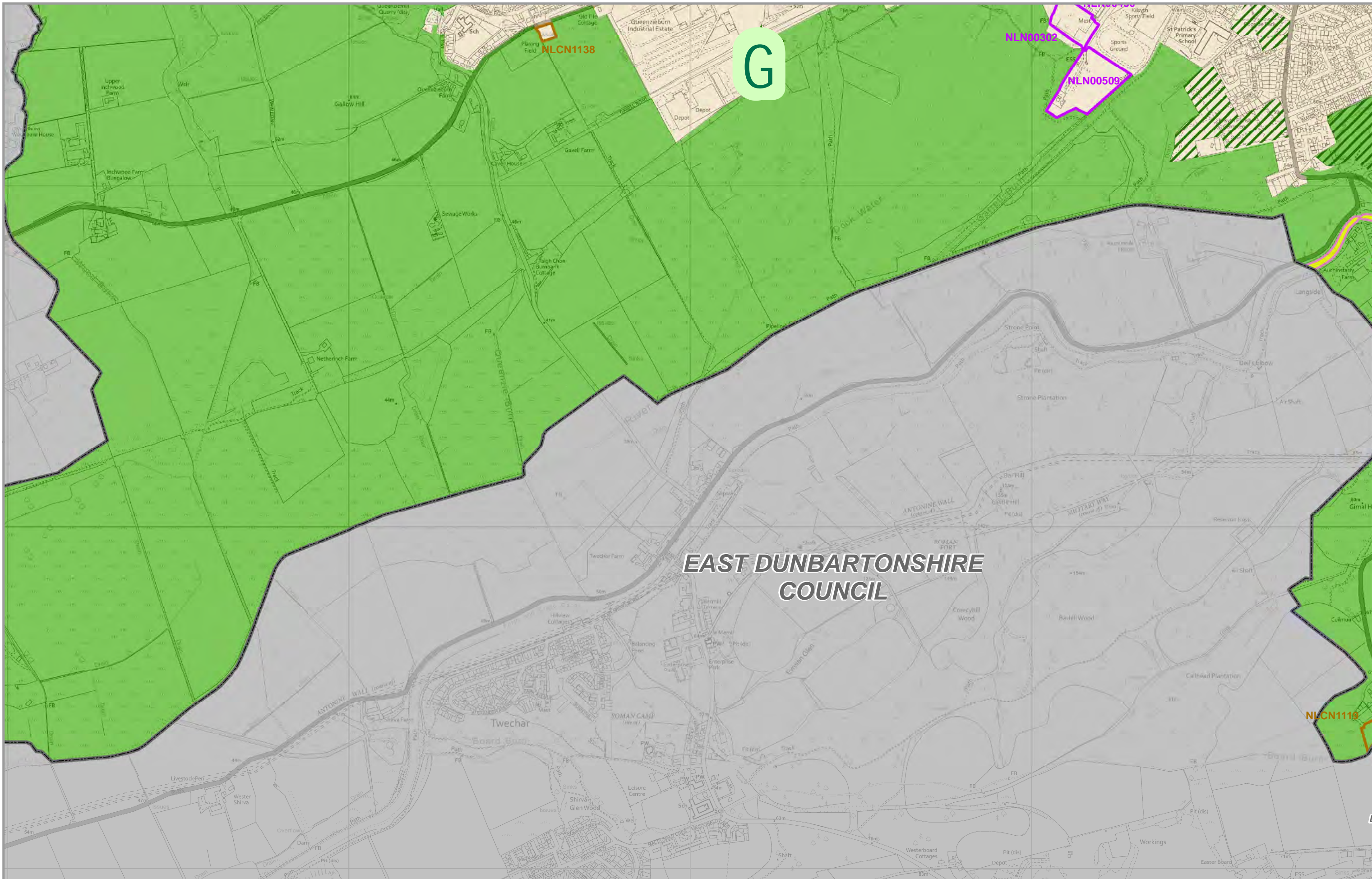
**EAST DUNBARTONSHIRE
COUNCIL**



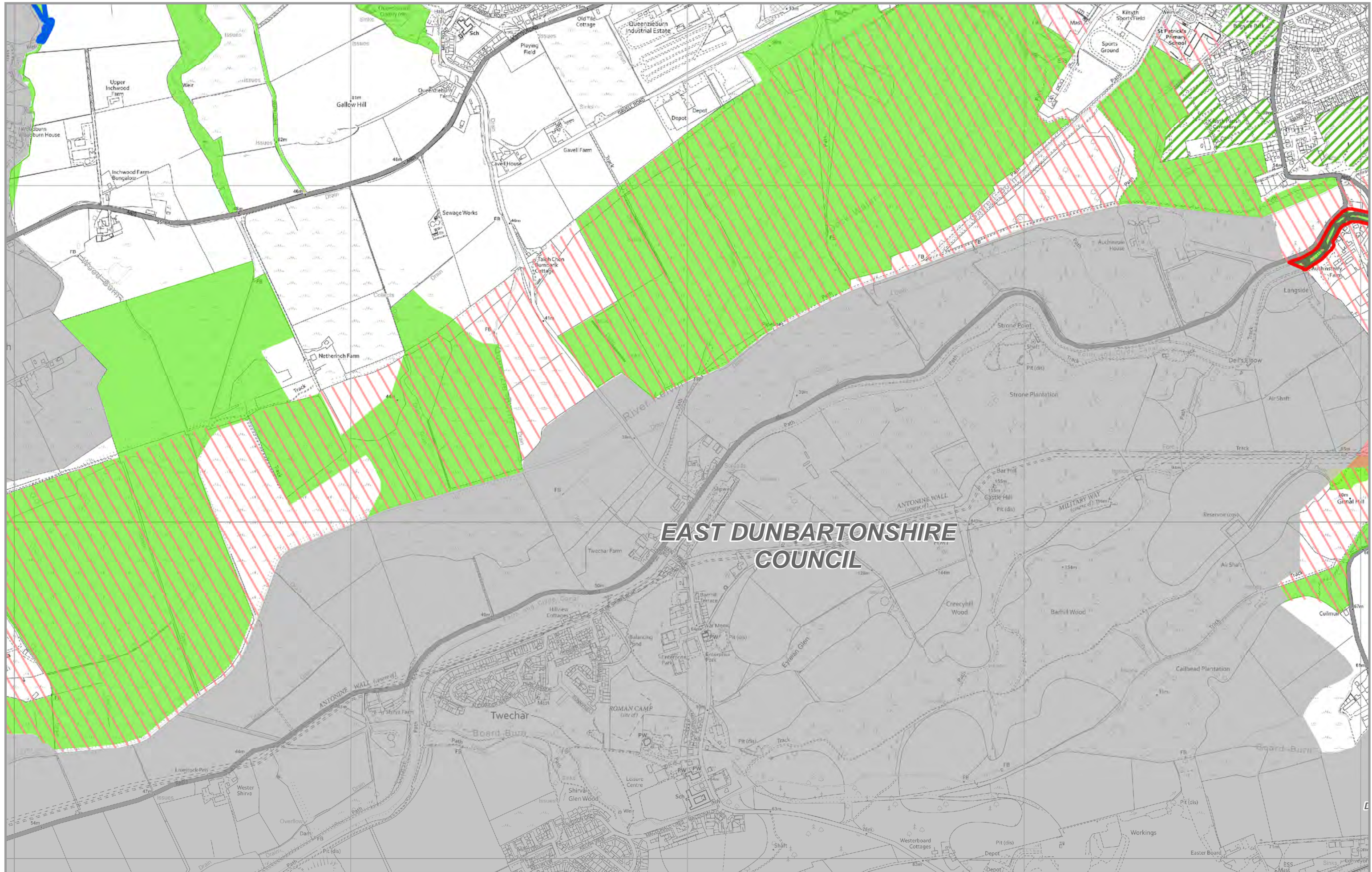
LDP Protect Map



4.2



**EAST DUNBARTONSHIRE
COUNCIL**



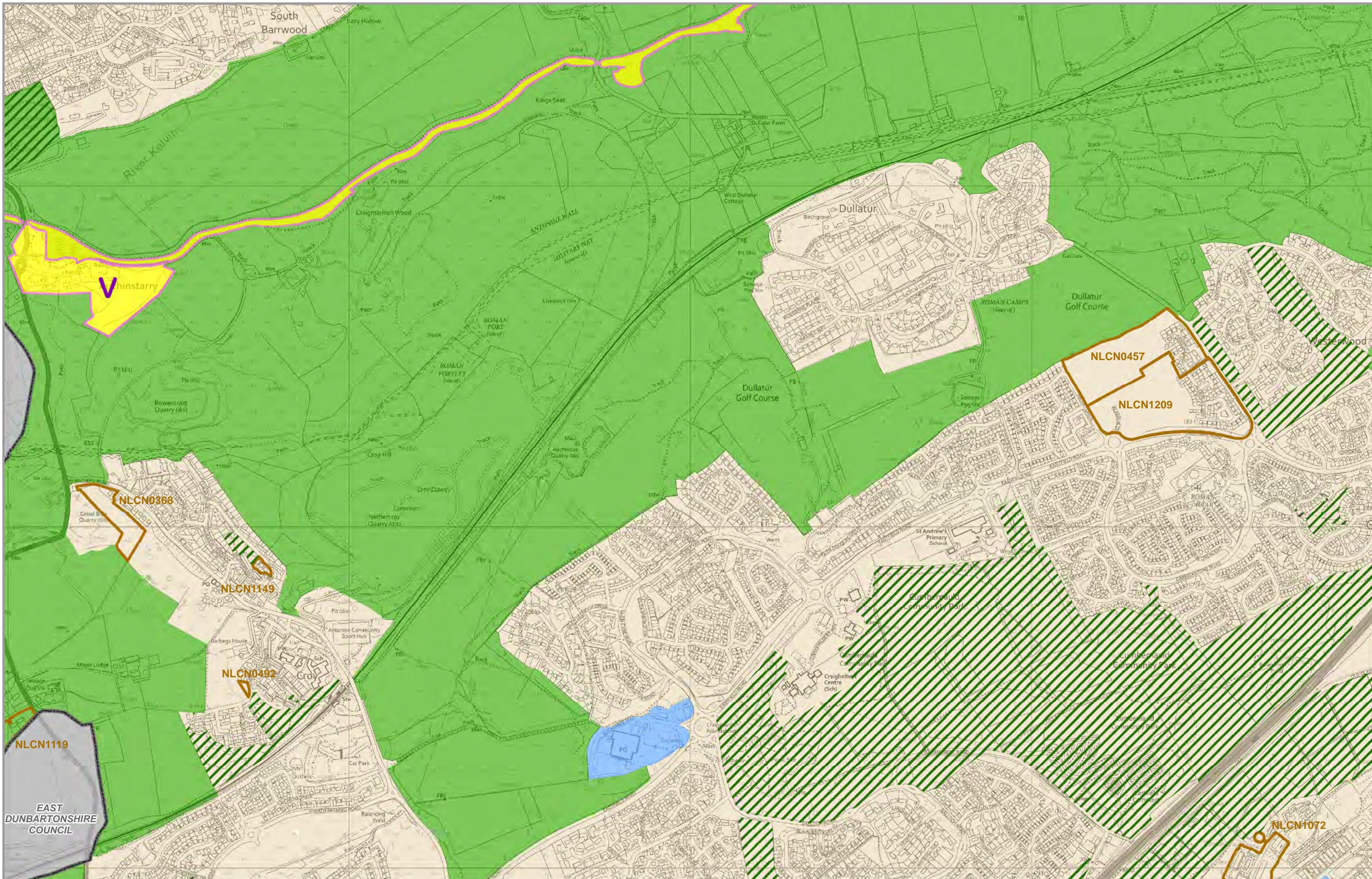
**EAST DUNBARTONSHIRE
COUNCIL**

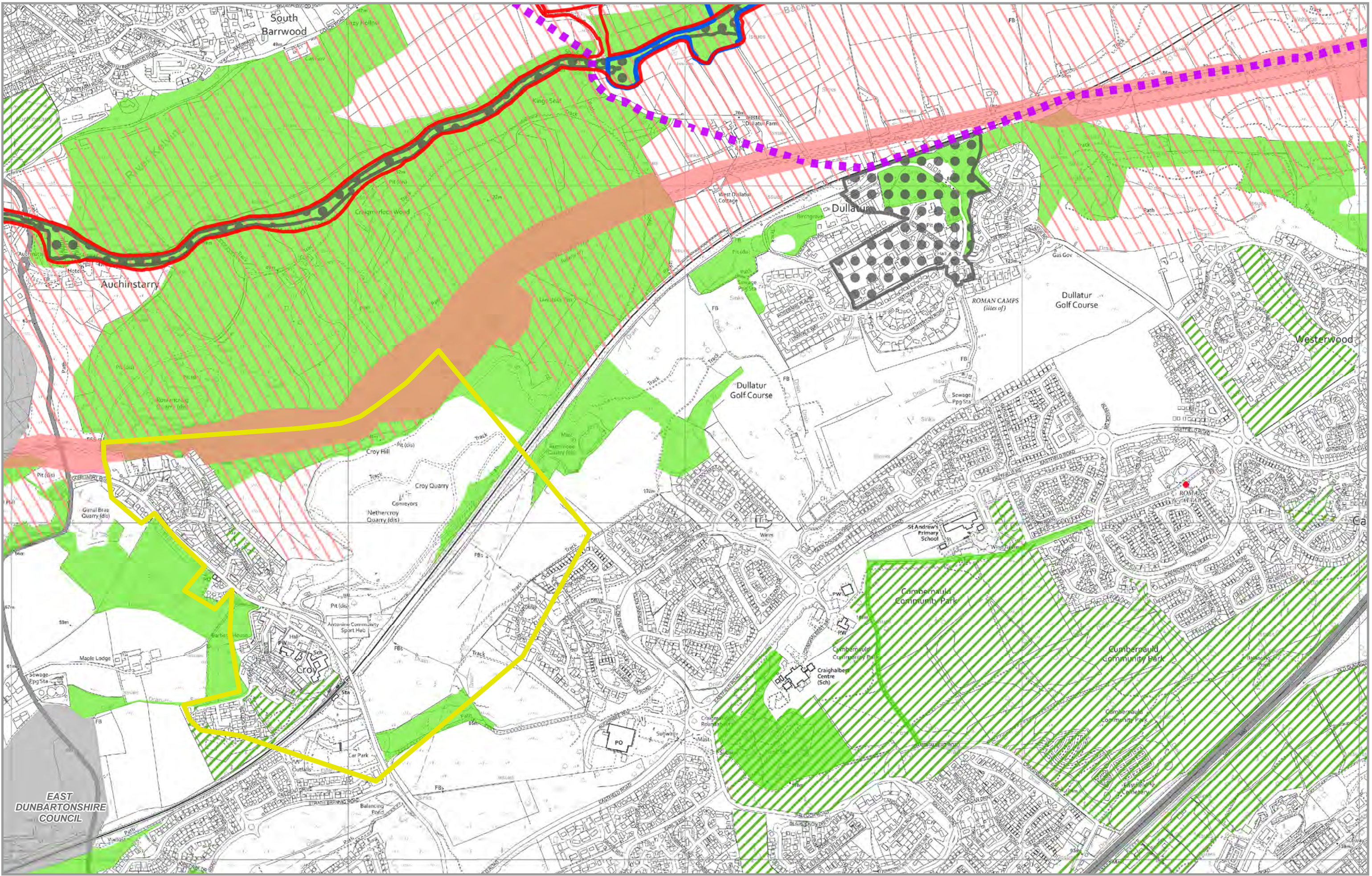


LDP Protect Map

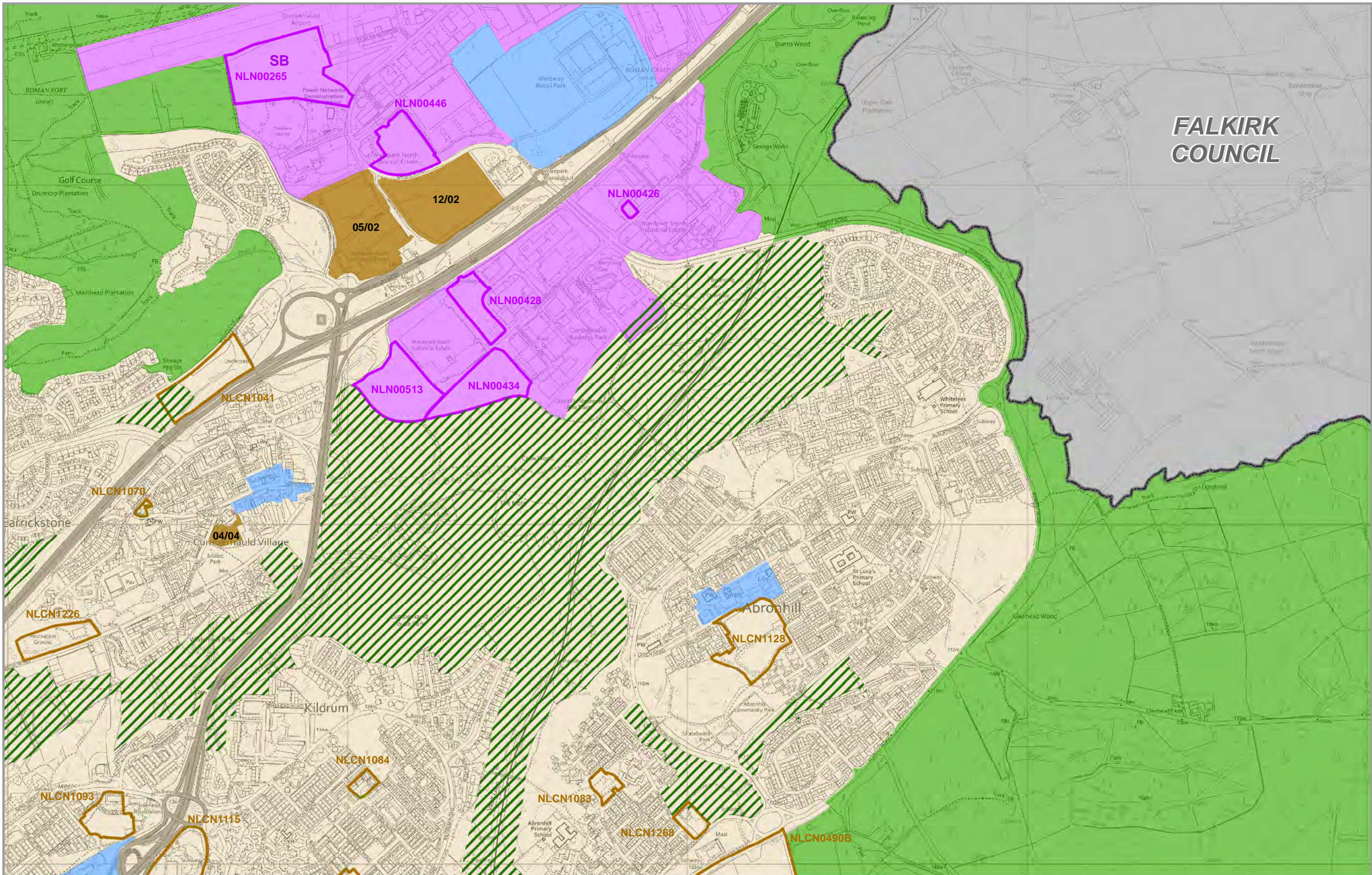


4.3





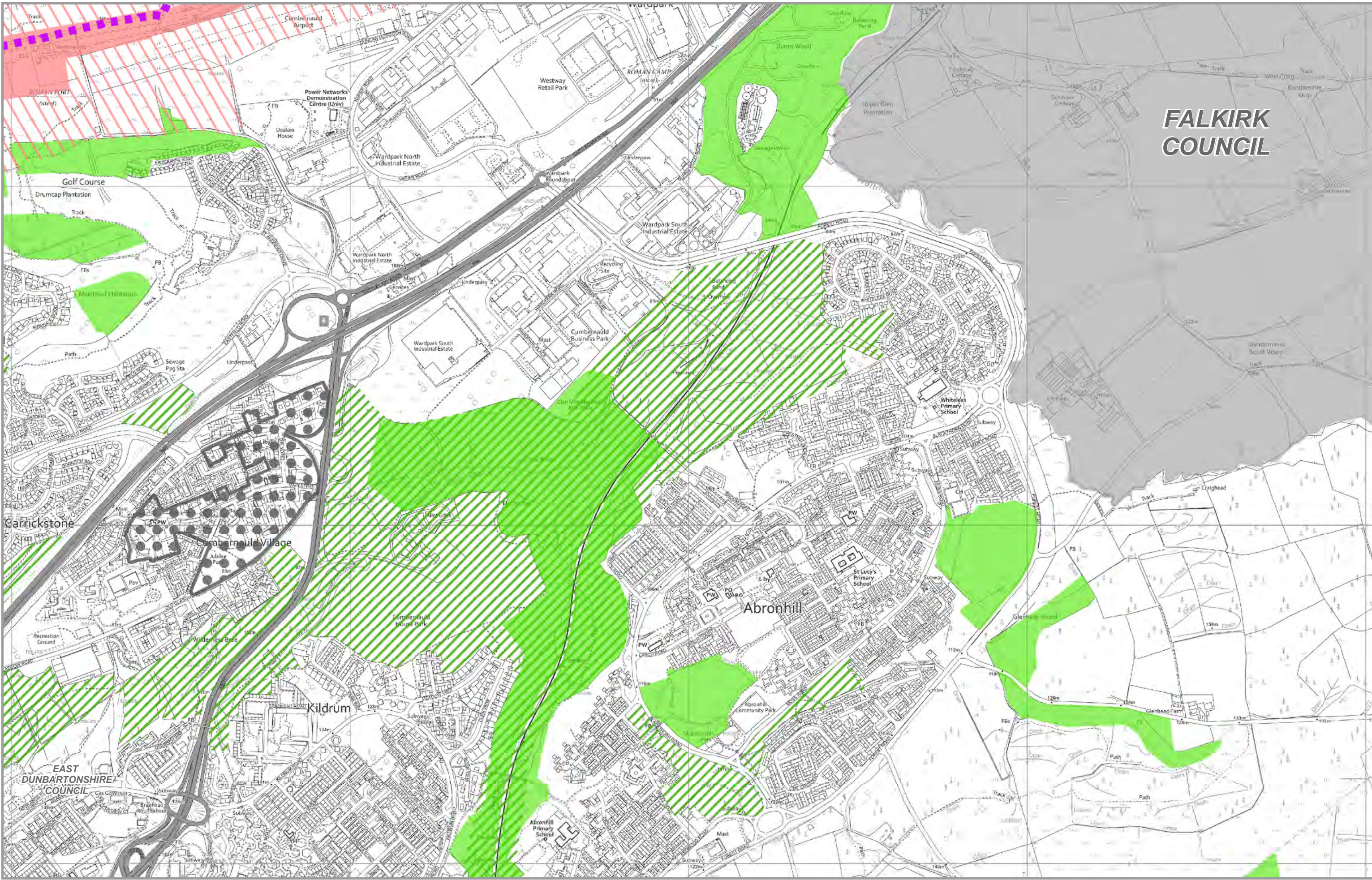
**FALKIRK
COUNCIL**



LDP Promote Map



4.5



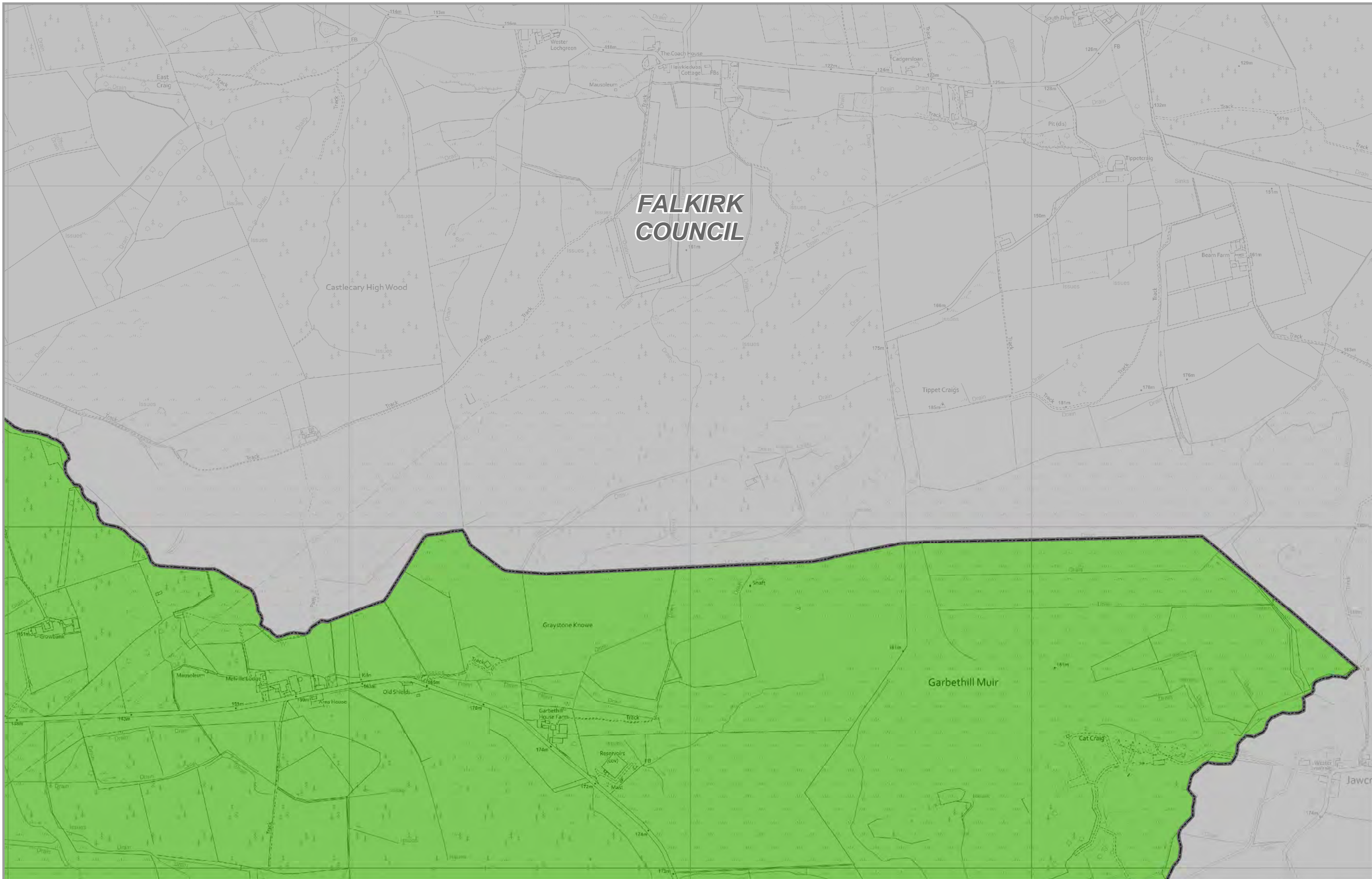
FALKIRK COUNCIL

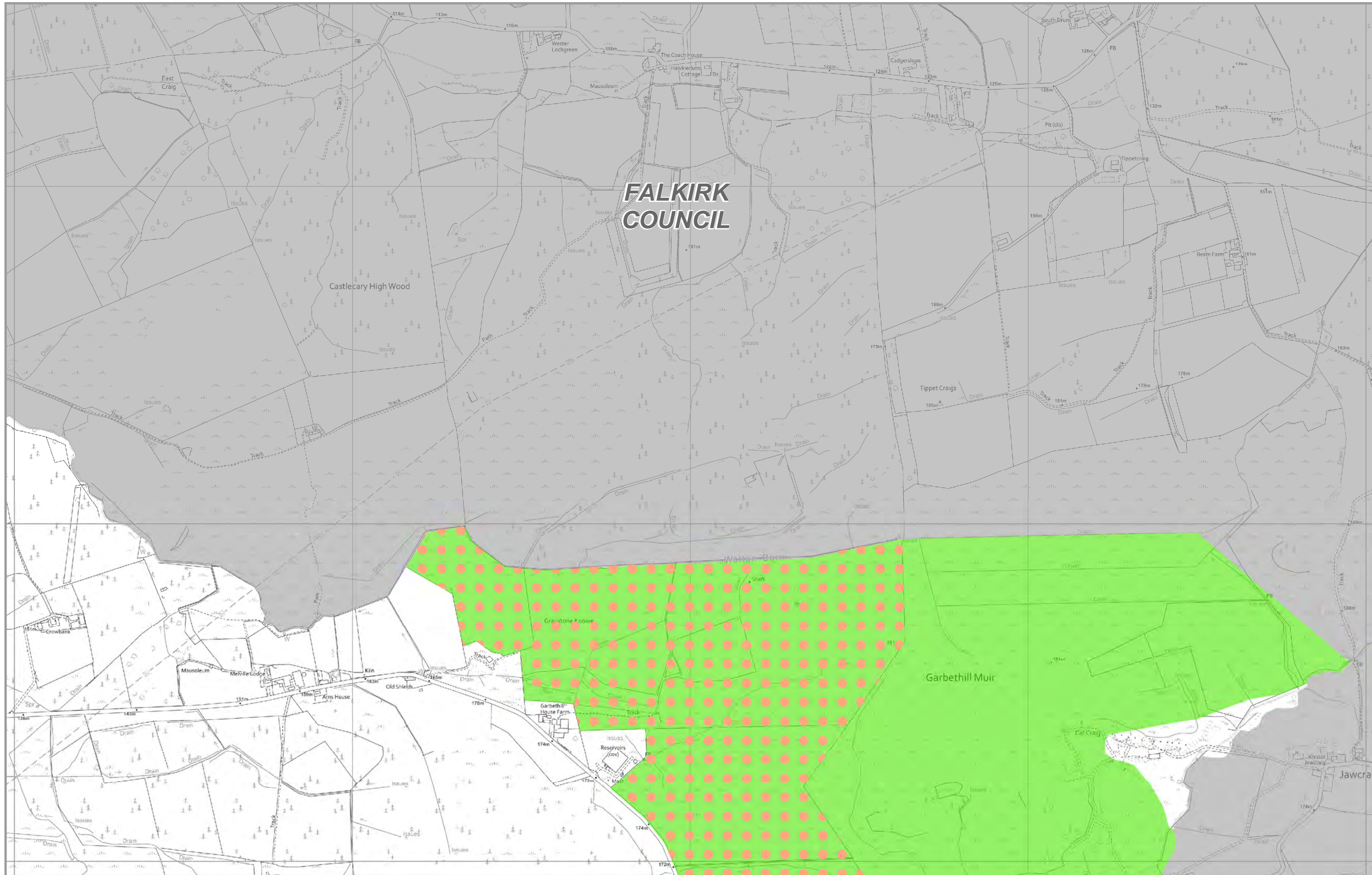


LDP Protect Map



4.5

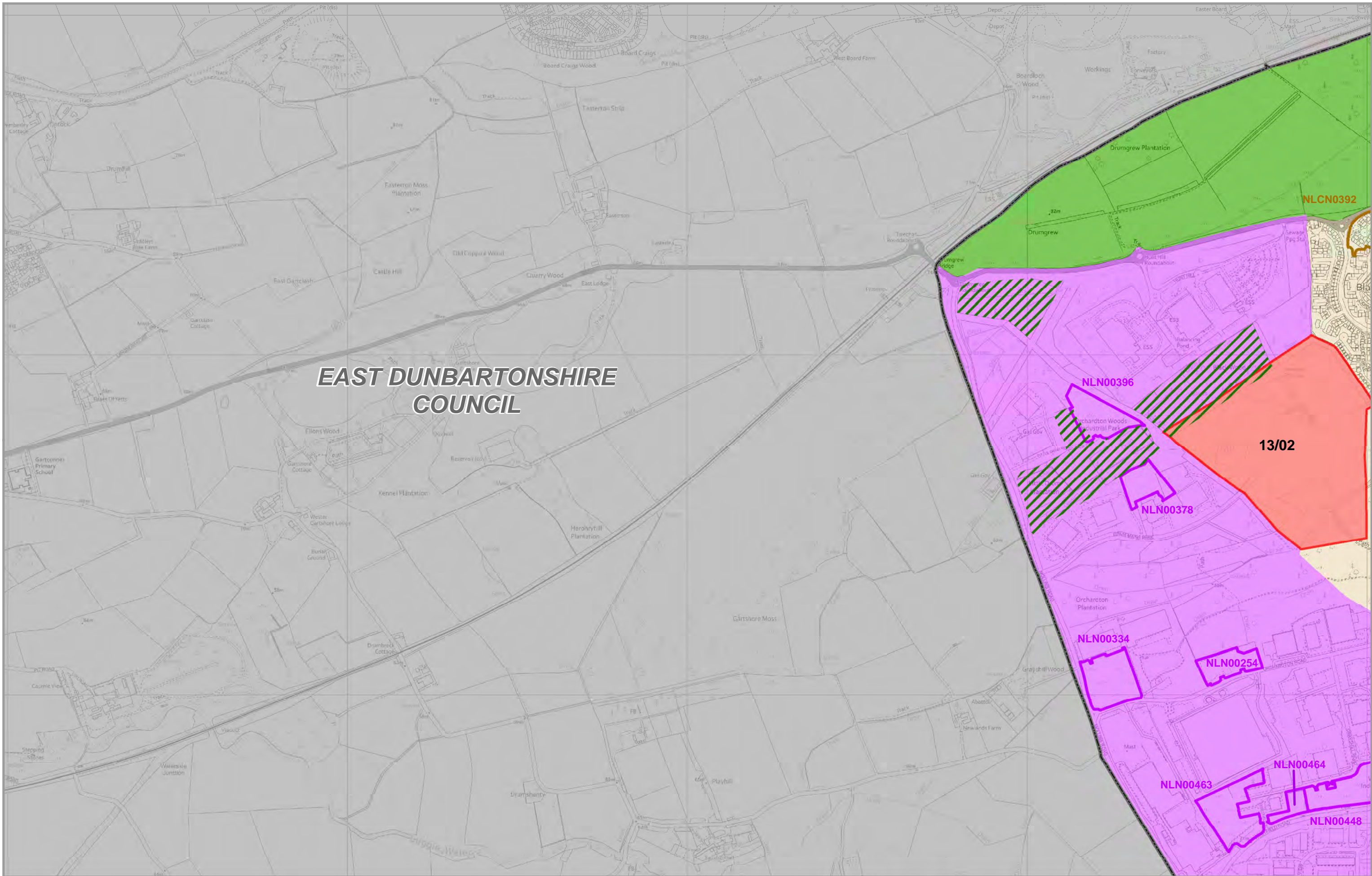




LDP Protect Map



4.6



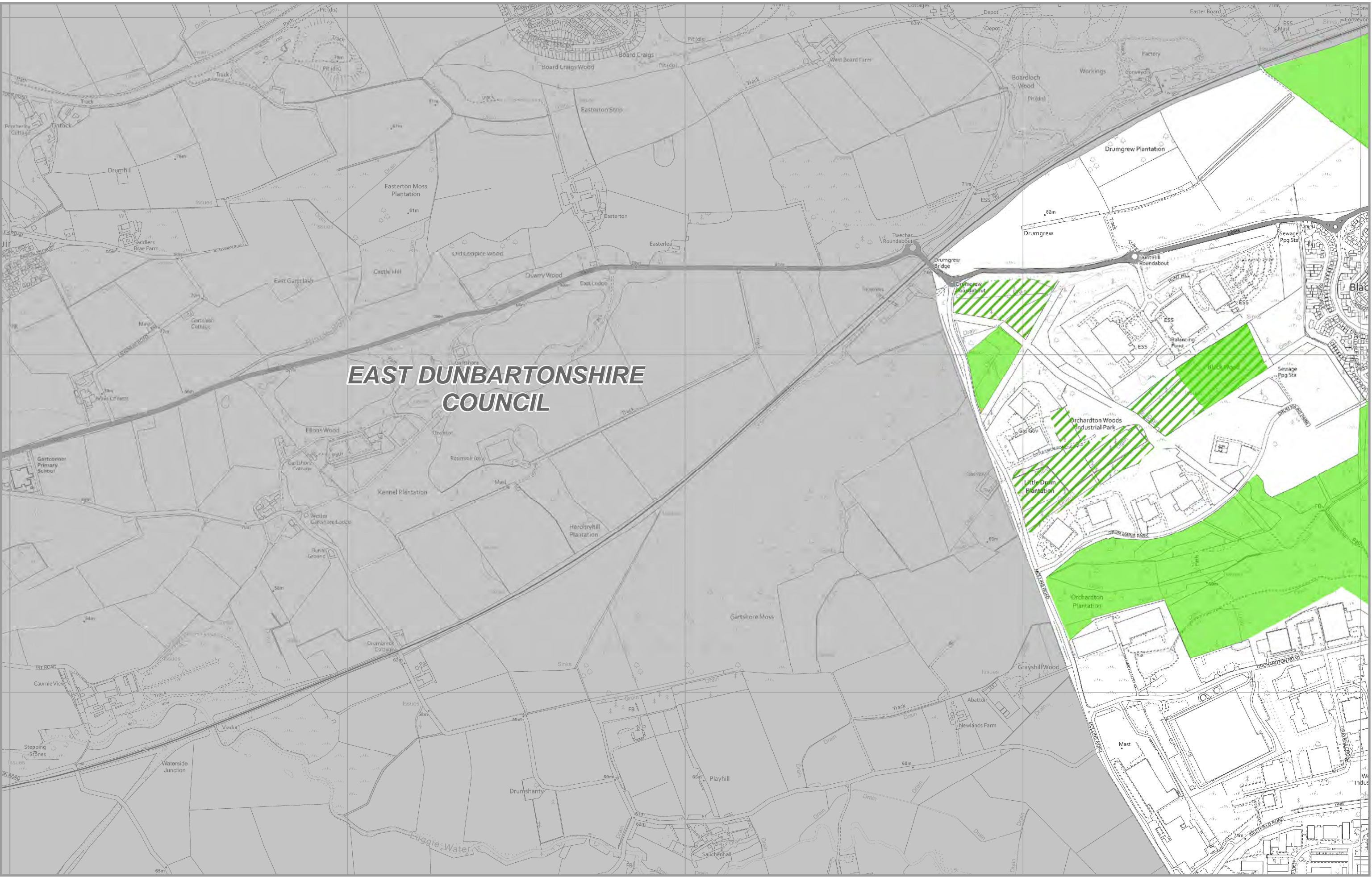
**EAST DUNBARTONSHIRE
COUNCIL**



LDP Promote Map



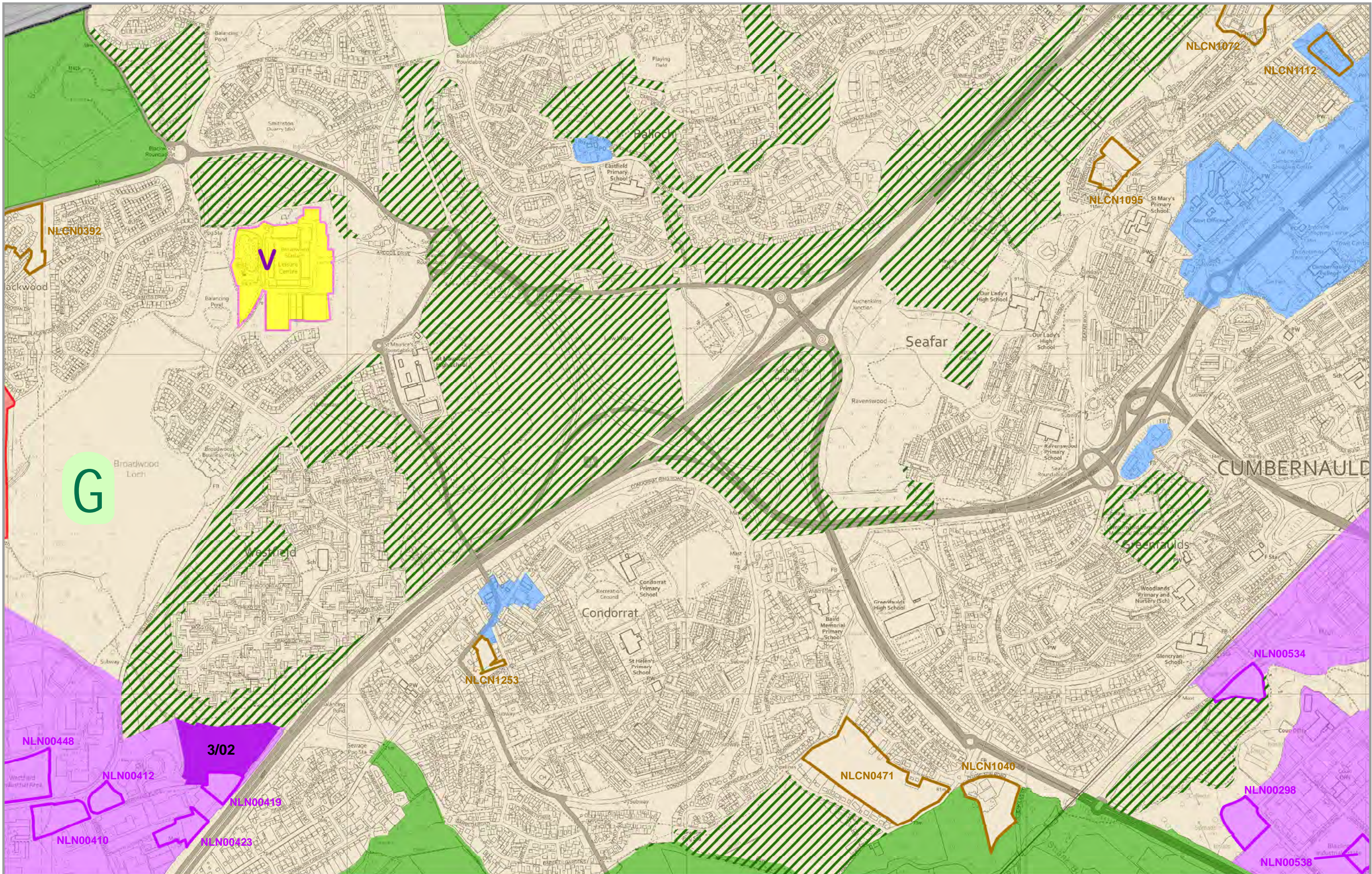
5.3

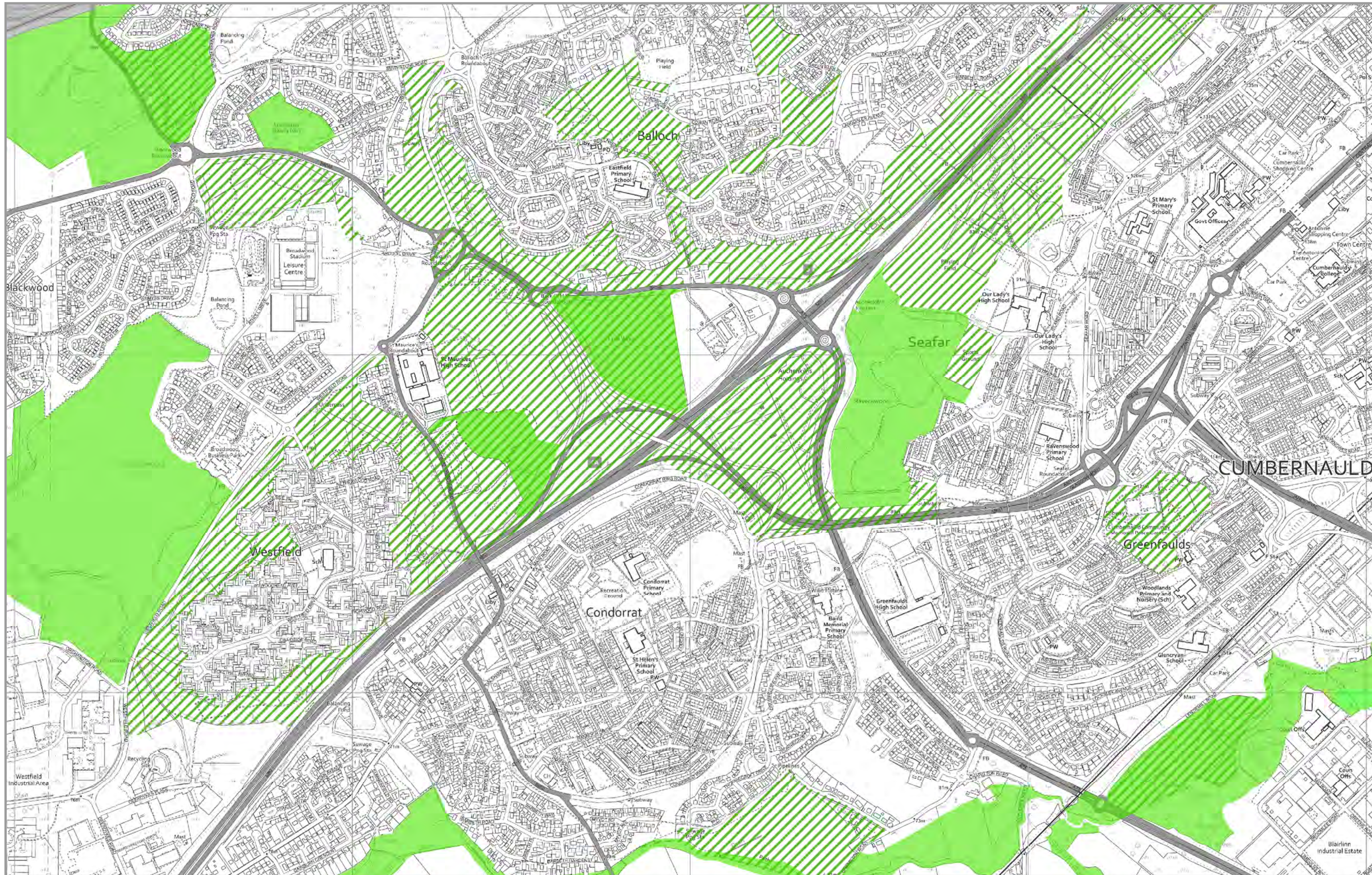


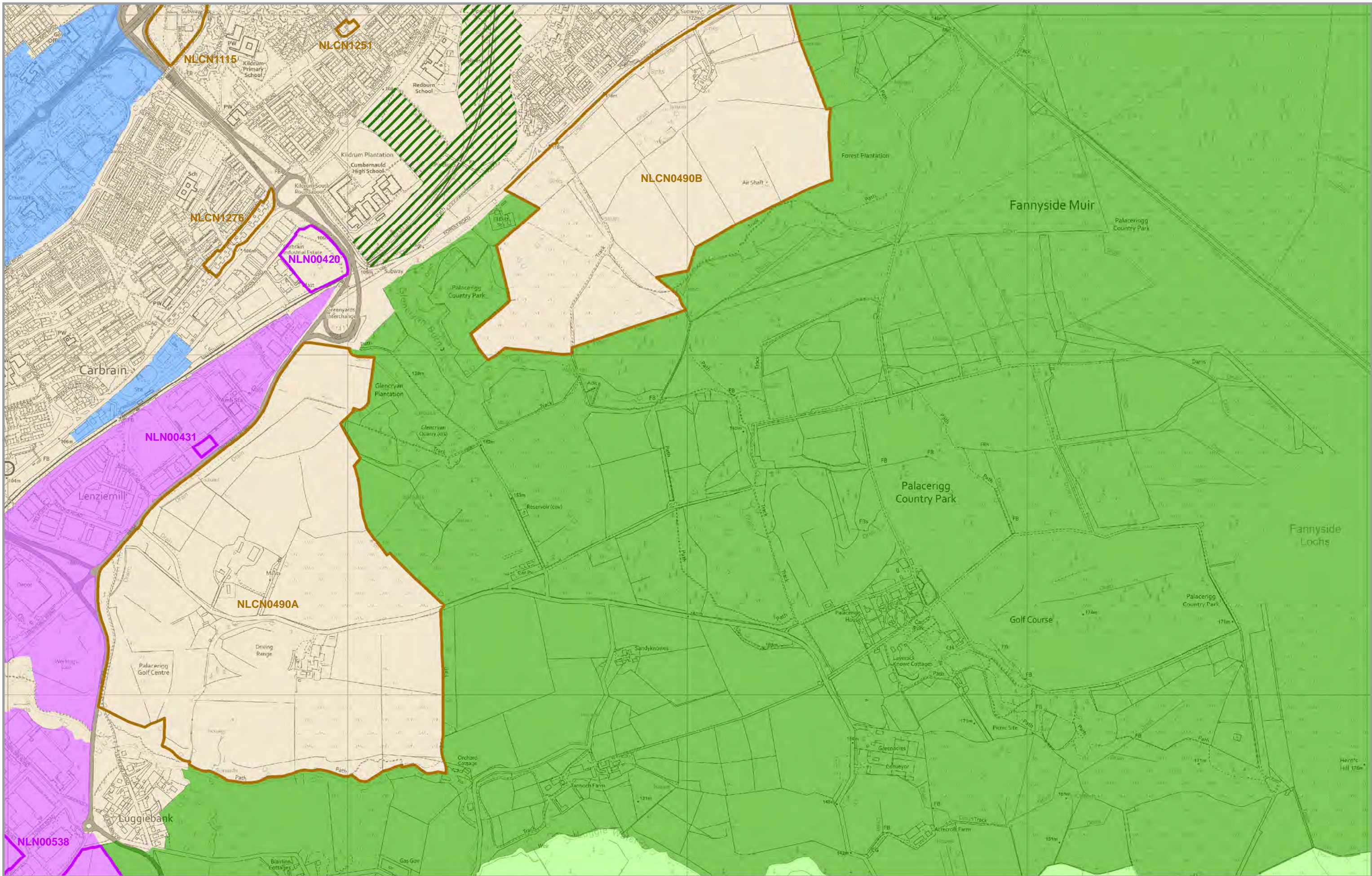
LDP Protect Map

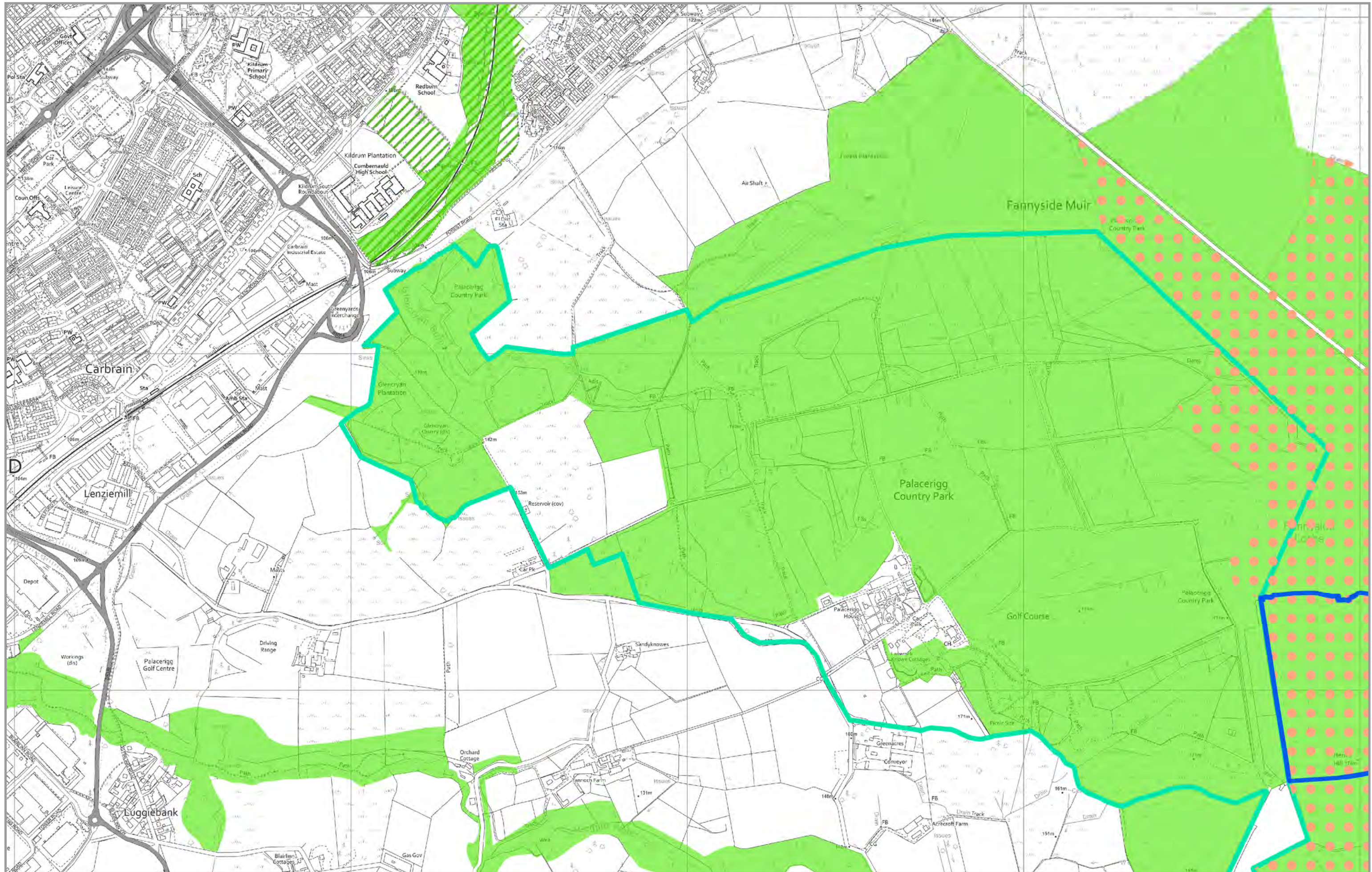


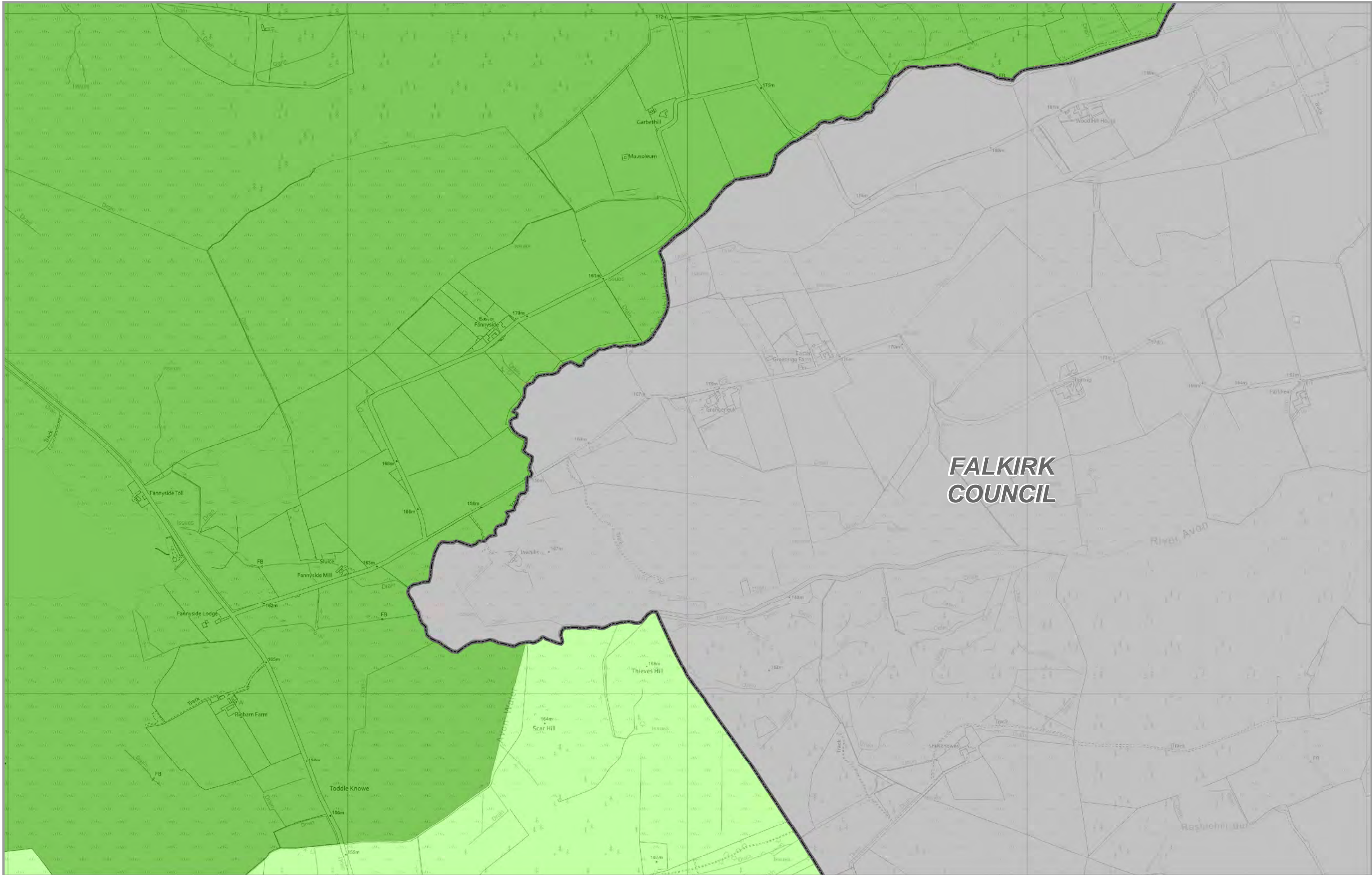
5.3

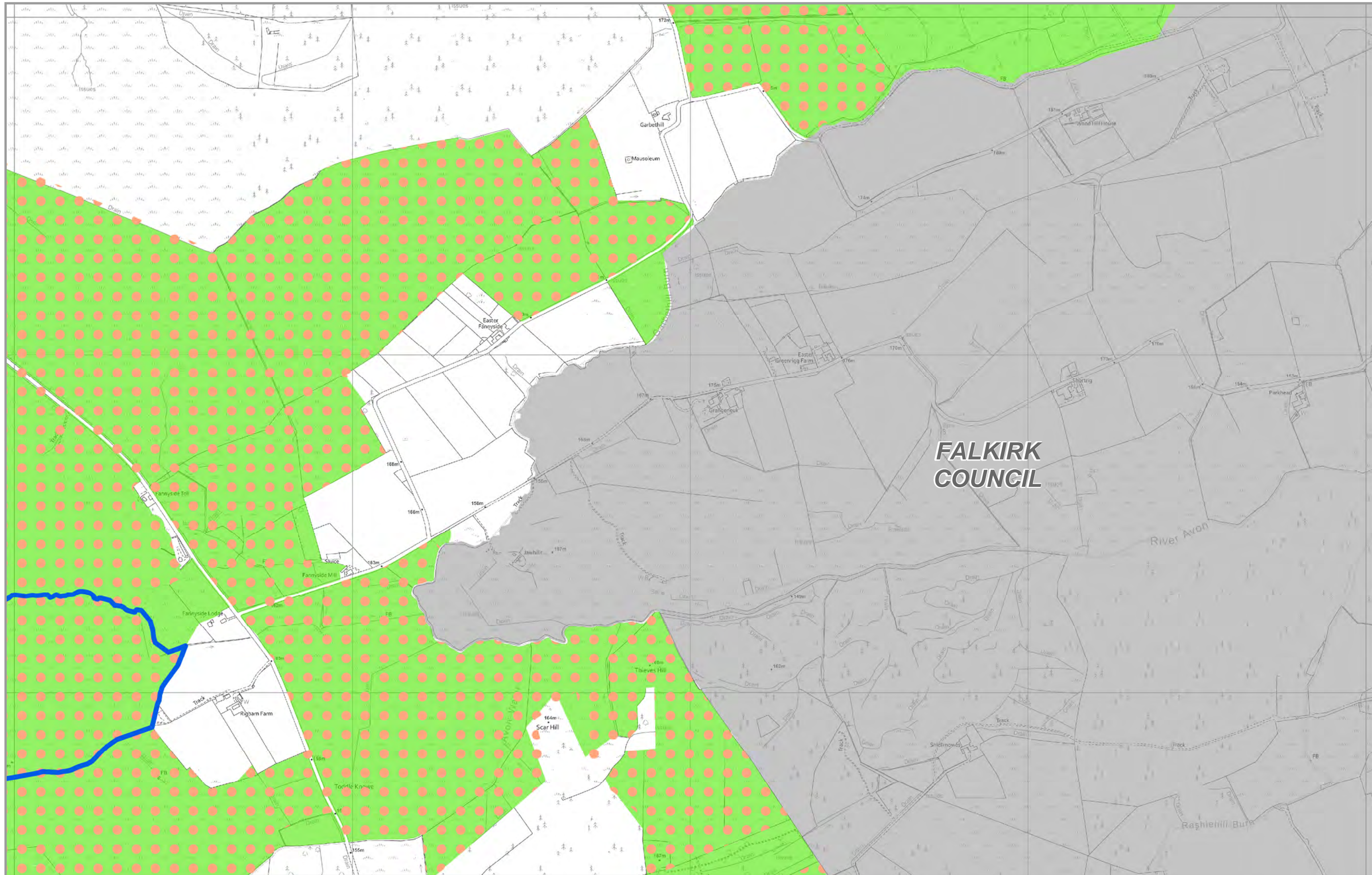




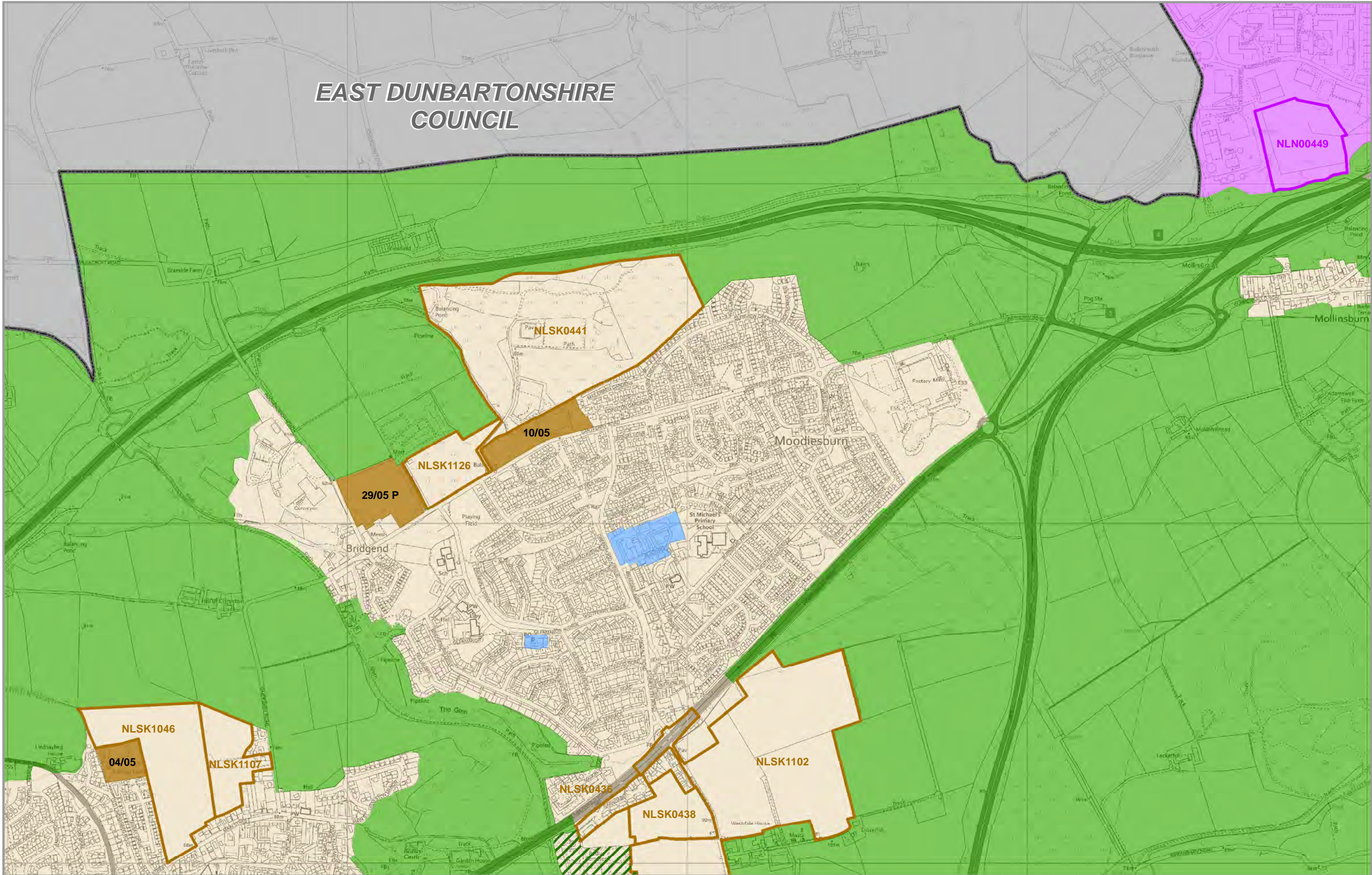




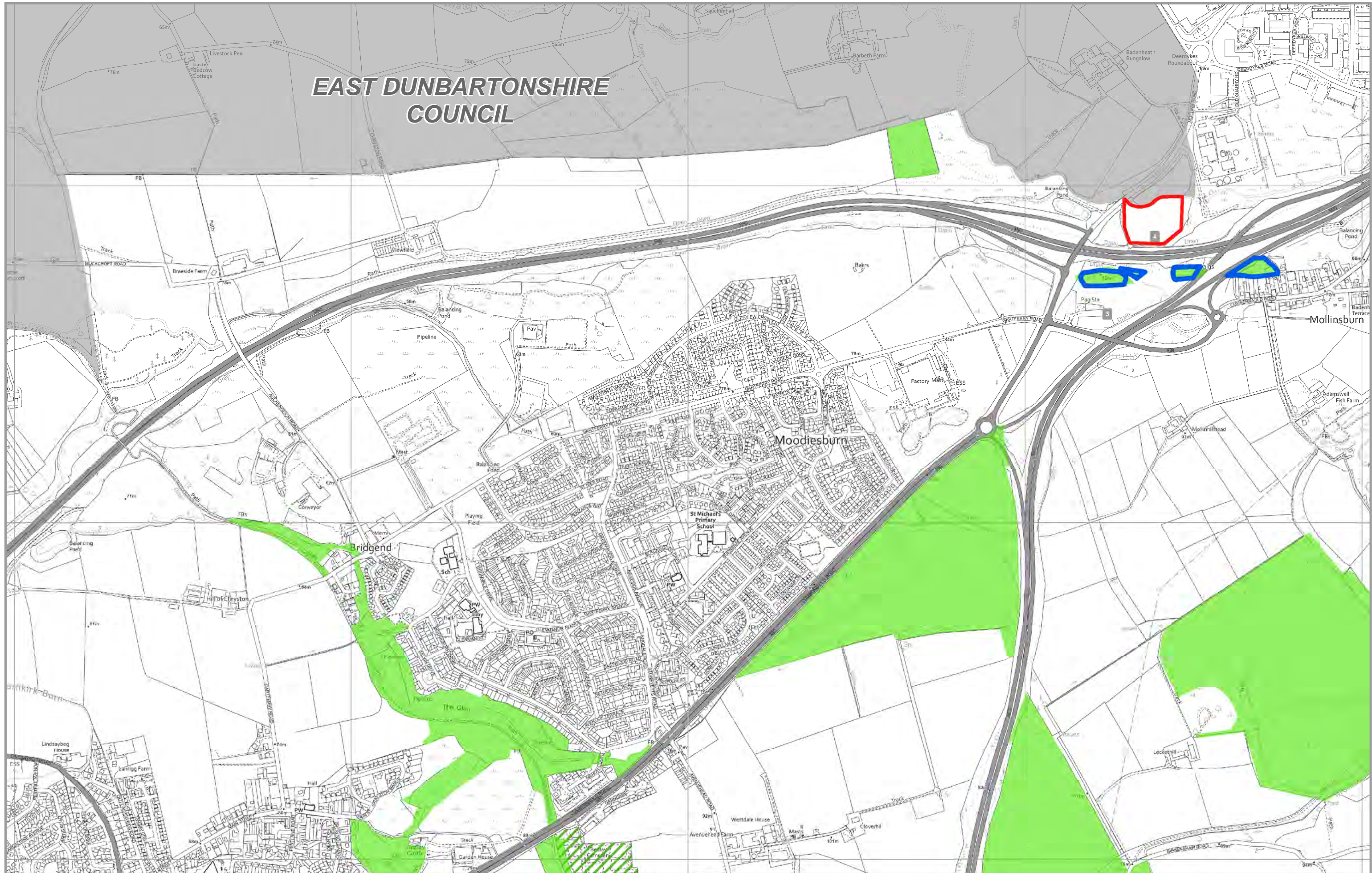




EAST DUNBARTONSHIRE COUNCIL



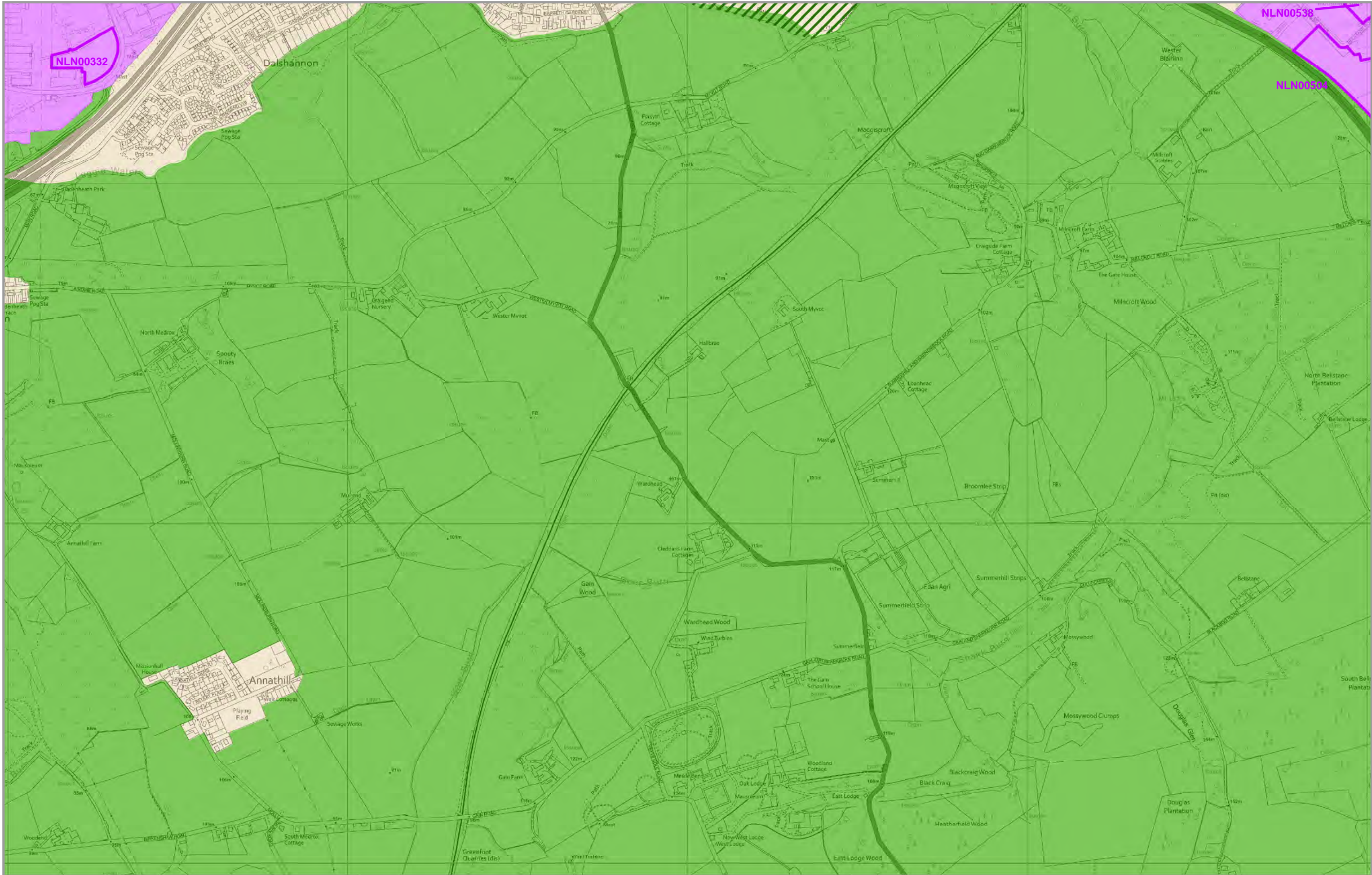
EAST DUNBARTONSHIRE COUNCIL

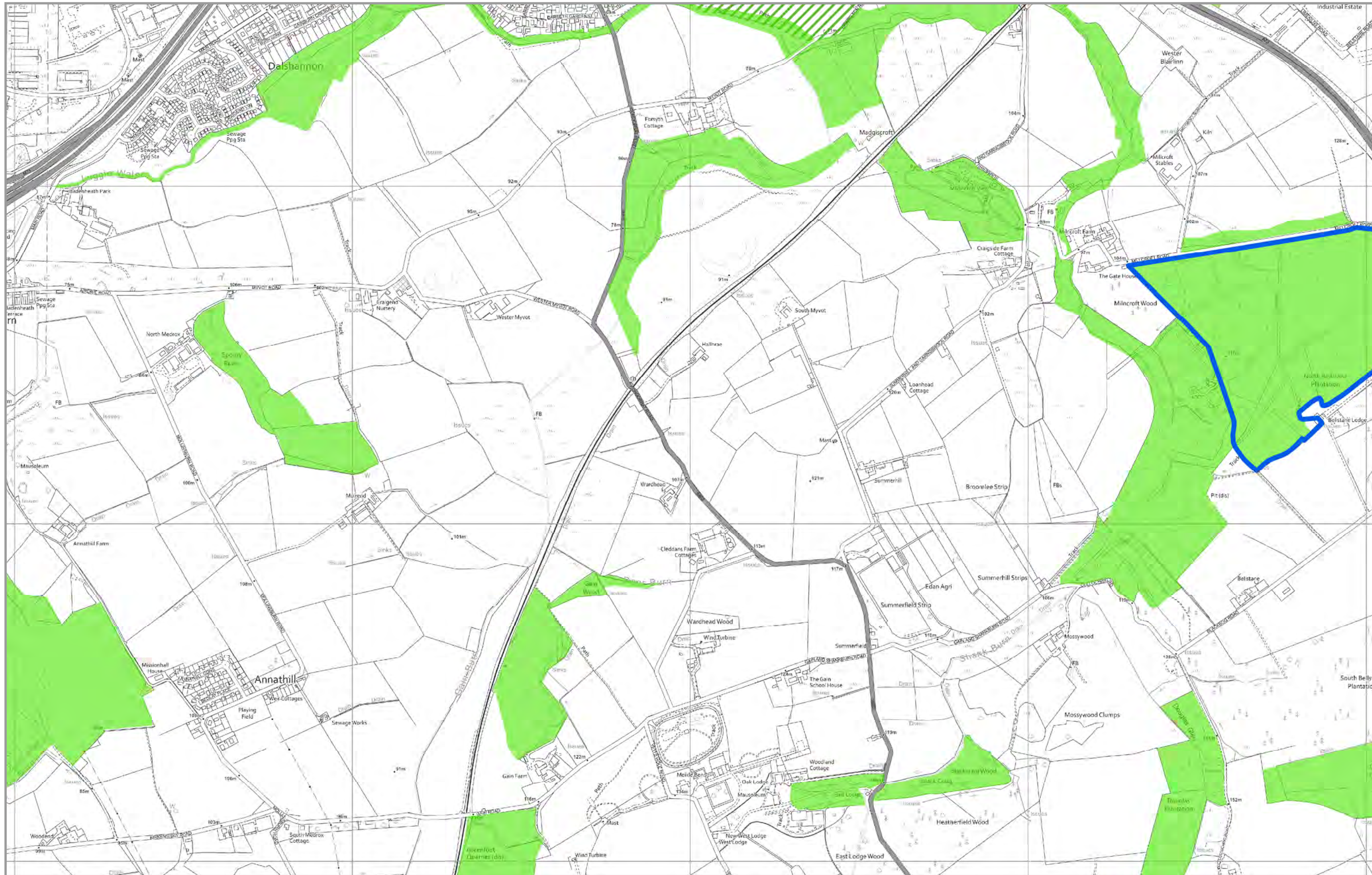


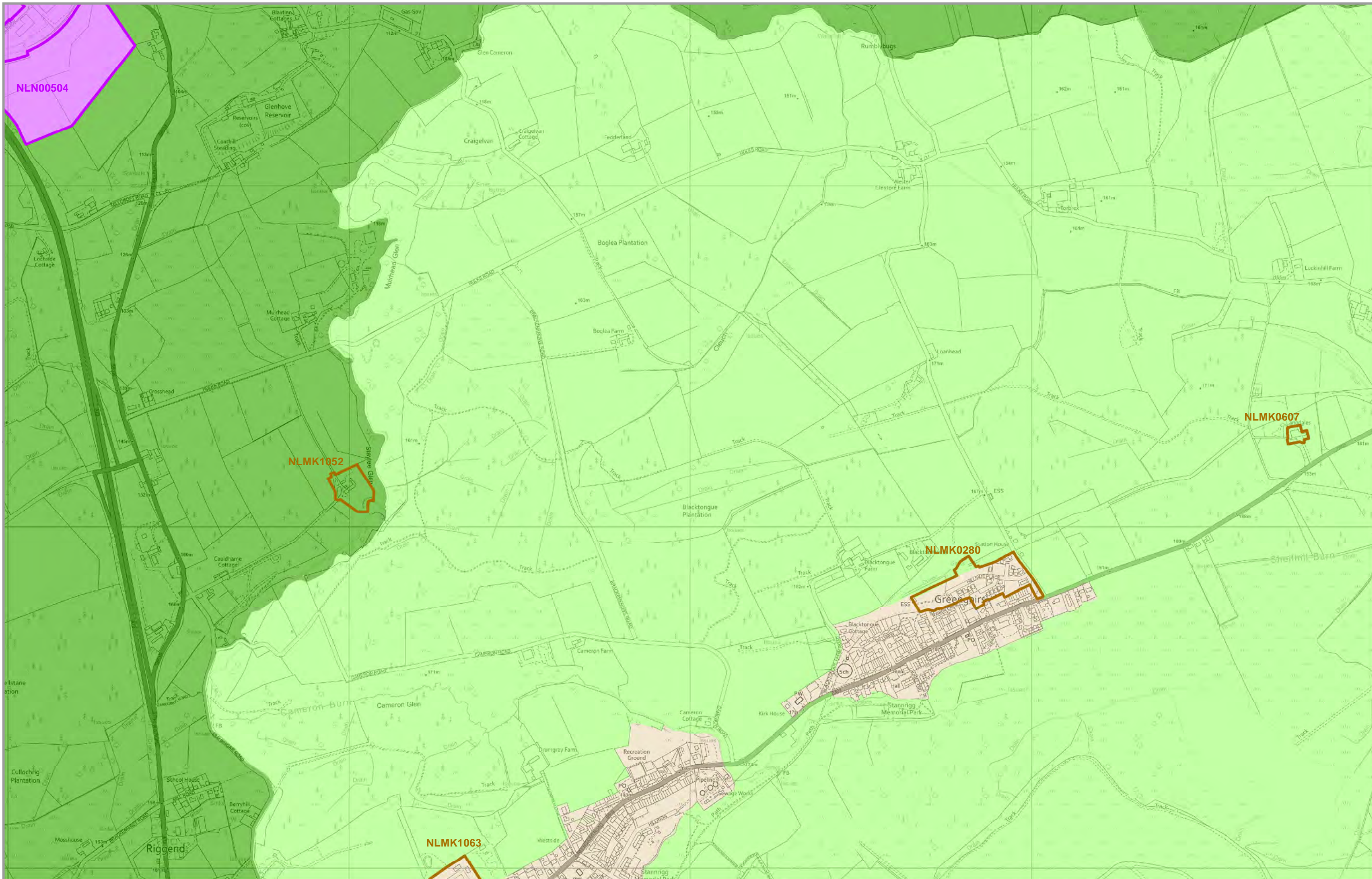
LDP Protect Map

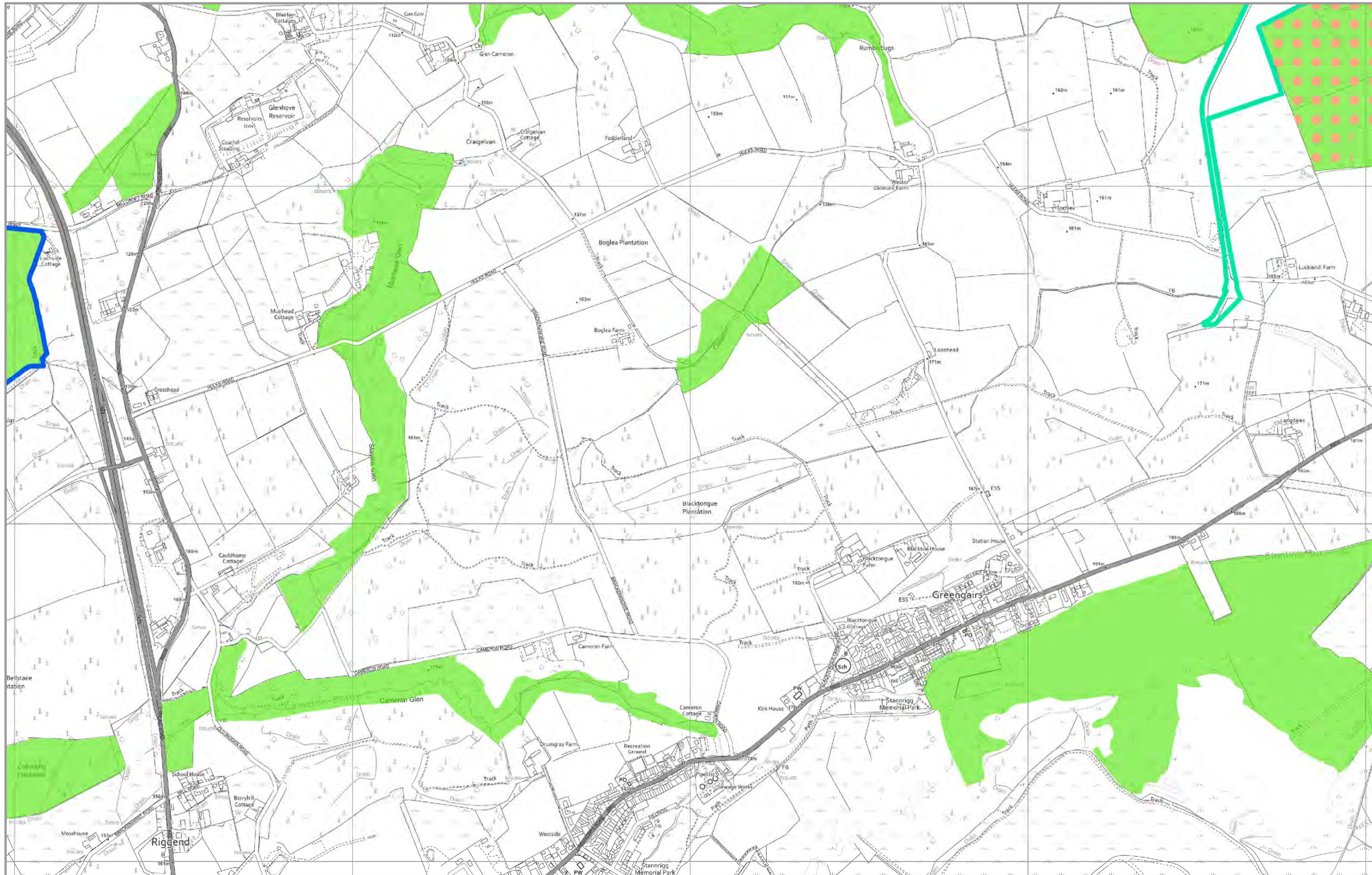


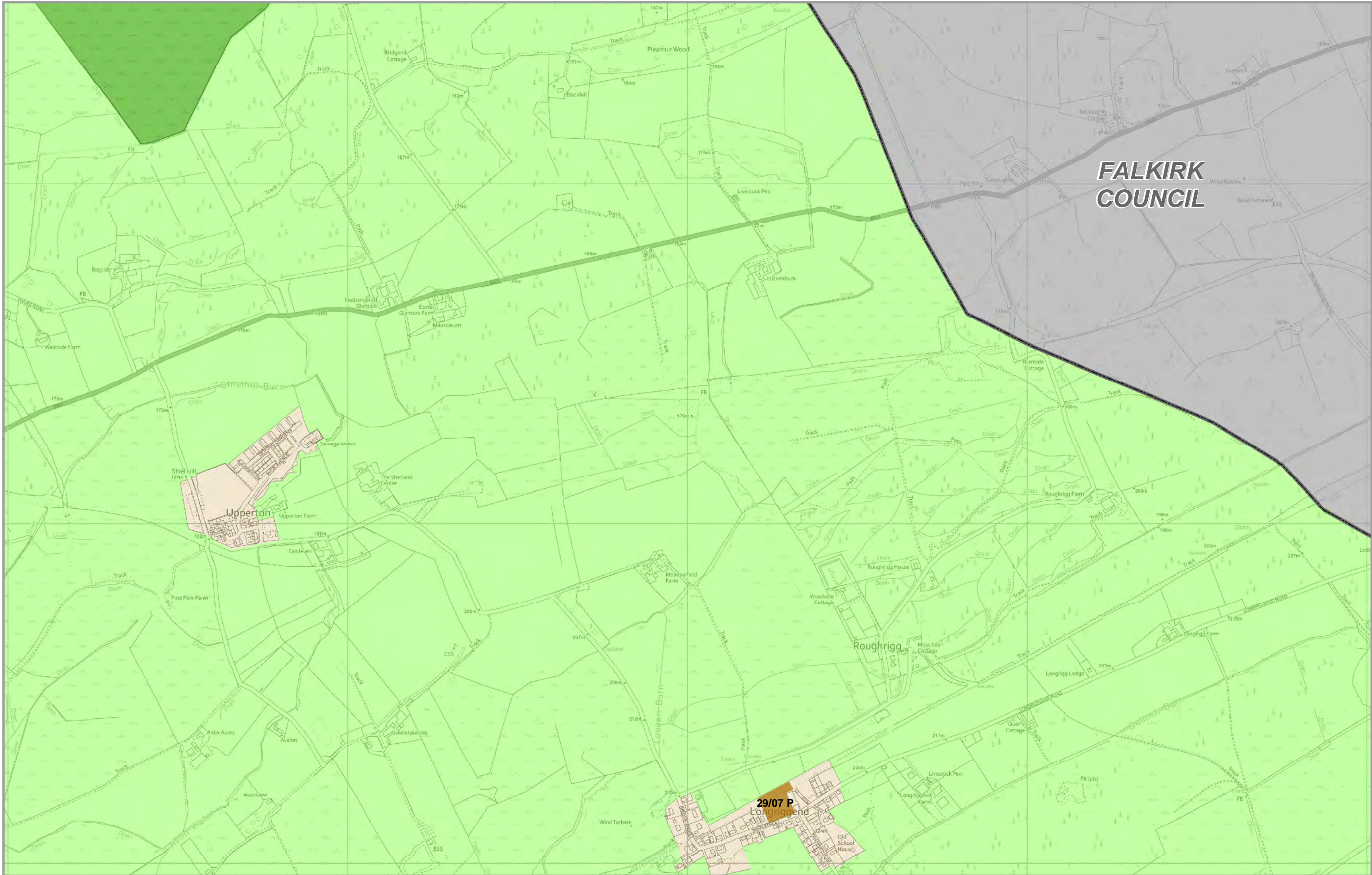
6.3

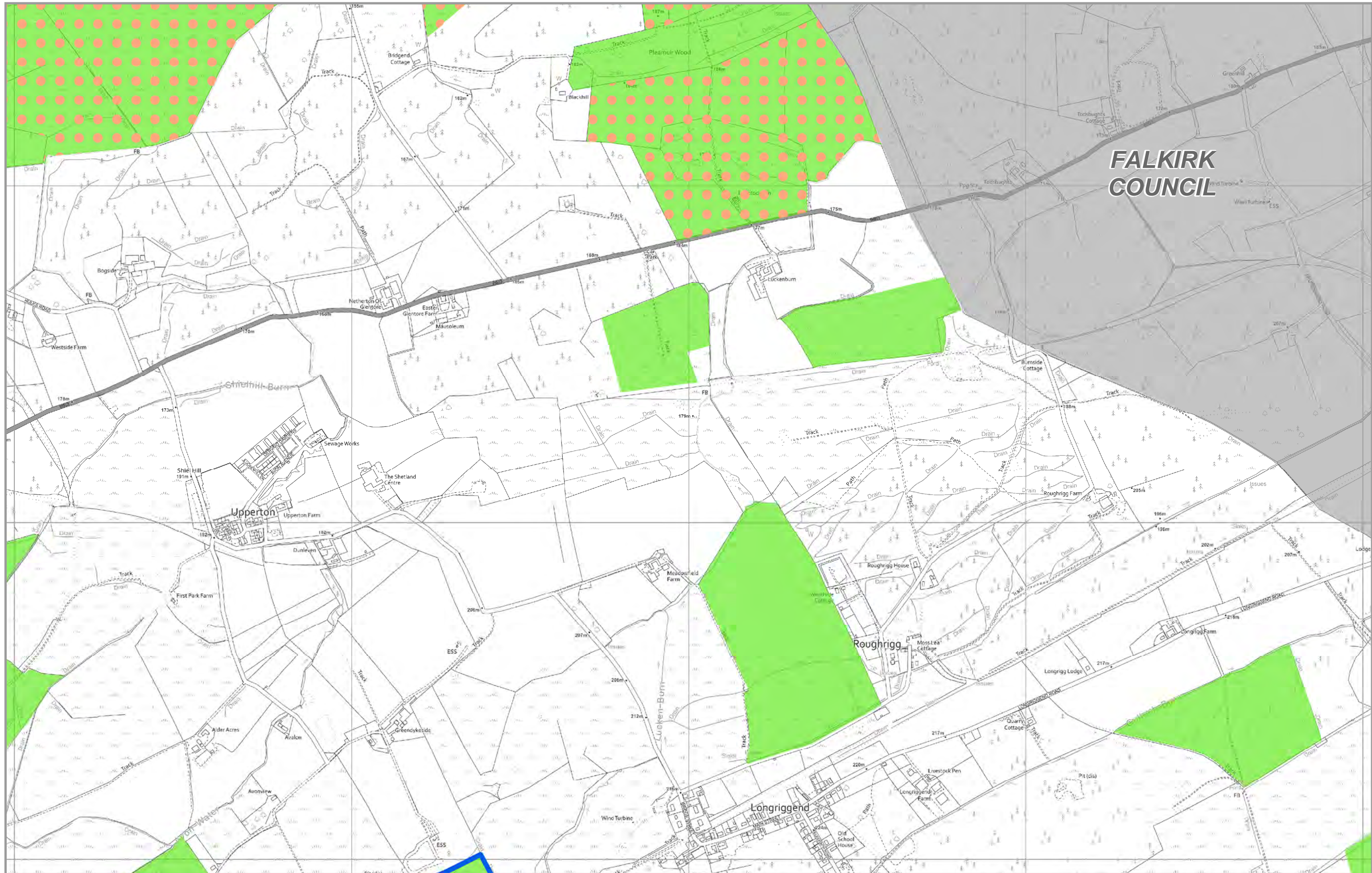












This document can be made available in a range of languages and formats, including large print, braille, audio, electronic and accessible formats.

To make a request, please contact Corporate Communications on 01698 302527 or email: corporatecommunications@northlan.gov.uk

'S urrainn dhuinn an sgrìobhainn seo a chur ann an diofar chànanan agus chruthan, a' gabhail a-steach clò mòr, braille, cruth claisneachd agus cruthan dealanach agus ruigsinneach.

Gus iarrrtas a dhèanamh, cuir fios gu Conaltradh Corporra air 01698 302527 no cuir fios gu: corporatecommunications@northlan.gov.uk

本文档可以多种语言和格式提供, 包括大号字体、盲文、音频、电子和可访问格式。

如欲提出请求, 请致电01698 302527或发送电子邮件至:

corporatecommunications@northlan.gov.uk与企业传播部门 (Corporate Communications) 联系。

Ten dokument jest dostępny w różnych językach i formatach, w tym w formacie elektronicznym, dużą czcionką, w alfabecie Braille'a, w wersji audio i przystępnych formatach.

W celu złożenia zamówienia prosimy skontaktować się z Wydziałem Komunikacji Zewnętrznej telefonicznie na numer 01698 302527 lub na adres e-mail: corporatecommunications@northlan.gov.uk

لایر ب، میٹاپھج می فوری ٹب ل می ن ج، ے می تک س ا ج می م ہ ارف ل می (س ٹ می راف) ل ول کش روا ل ون اب ز کی ای می گ زی وات س د ہی
- ل می ل م اش می ہب ل می ل کش می ل اس ر ل ب اق روا ک ن رٹک می ل ا، وی ڈ آ، (میٹاھک ل می فوری ٹب ل می ل ے ک دارف ا ان بی ان)

رپ ے تپ س ای ل می رک ہ طب ار ے س زن ش می ک می وی کم ٹی روپ راک رپ 01698 302527 می ن اب رہ م ے ٹی ارب ے ل ے ک ے ن رک ت س او خ رد
می ج می ہب ل می ل می ل: corporatecommunications@northlan.gov.uk

Document written and produced by

NORTH LANARKSHIRE COUNCIL

Strategy & Policy Team
Enterprise & Communities
North Lanarkshire Council
Fleming House
2 Tryst Road
Cumbernauld
G67 1JW

t. 01236 632622

e. nlldp.theplan@northlan.gov.uk

WWW.NORTHLANARKSHIRE.GOV.UK/NEXTPLAN

