

# **LOCAL DEVELOPMENT PLAN**

**MODIFIED PROPOSED PLAN**

**MAP BOOK**

***Wishaw LAP***





**LIVE  
LEARN  
WORK  
INVEST  
VISIT**





# LDP Promote Map Legend

## Promoting Development Locations & Infrastructure



### PROM LOC1 Regeneration Priorities

-  Ravenscraig
-  Regeneration Site





### PROM LOC2 Business Development Sites

-  Existing Business Site
-  Proposed Business Site
-  Specialised Business Site
-  Proposed Leisure Site

### PROM LOC3 Housing Development Sites

-  Existing Housing Site
-  Proposed Housing Site

### PROM LOC4 Special Landscape Areas & Green Network Improvements

-  Special Landscape Area (SLA)
-  Green Network Site
-  Culverted Canal
-  Green Network Improvement Opportunity

### PROM ID1 Transport Improvements

-  Transportation Opportunity


## Placemaking Policies

-  Mixed Use Centre
-  Business Centre
-  Visitor Economy Location
-  General Urban Area
-  Green Belt
-  Countryside


# LDP Protect Map Legend

## Protecting Assets PROT A - Natural Environment and Green Network





### Category A1 International Sites

-  Special Area of Conservation (SAC) / Special Protection Area (SPA)

### Category A2 National Sites

-  Site of Special Scientific Interest (SSSI) / Ancient Woodland

### Category A3 Local Sites



-  Special Landscape Area (SLA)
-  Site of Importance for Nature Conservation (SINC), Local Nature Reserve (LNR), Community Park, etc
-  Seven Lochs Wetland Park
-  Country Park / Town Park

### Category A4 Green Network



-  Green Network Site

## Protecting Assets PROT B - Historic Environment


### Category B1 International Sites

-  Antonine Wall World Heritage Site
-  Antonine Wall Buffer Zone


### Category B2 National Sites

-  Scheduled Monument, Category A listed Building and Garden/Designated Landscape
-  Kilsyth Historic Battlefield

### Category B3 Regional / Local Sites

-  Conservation Area / Canal Corridor / Site of Archaeological Interest

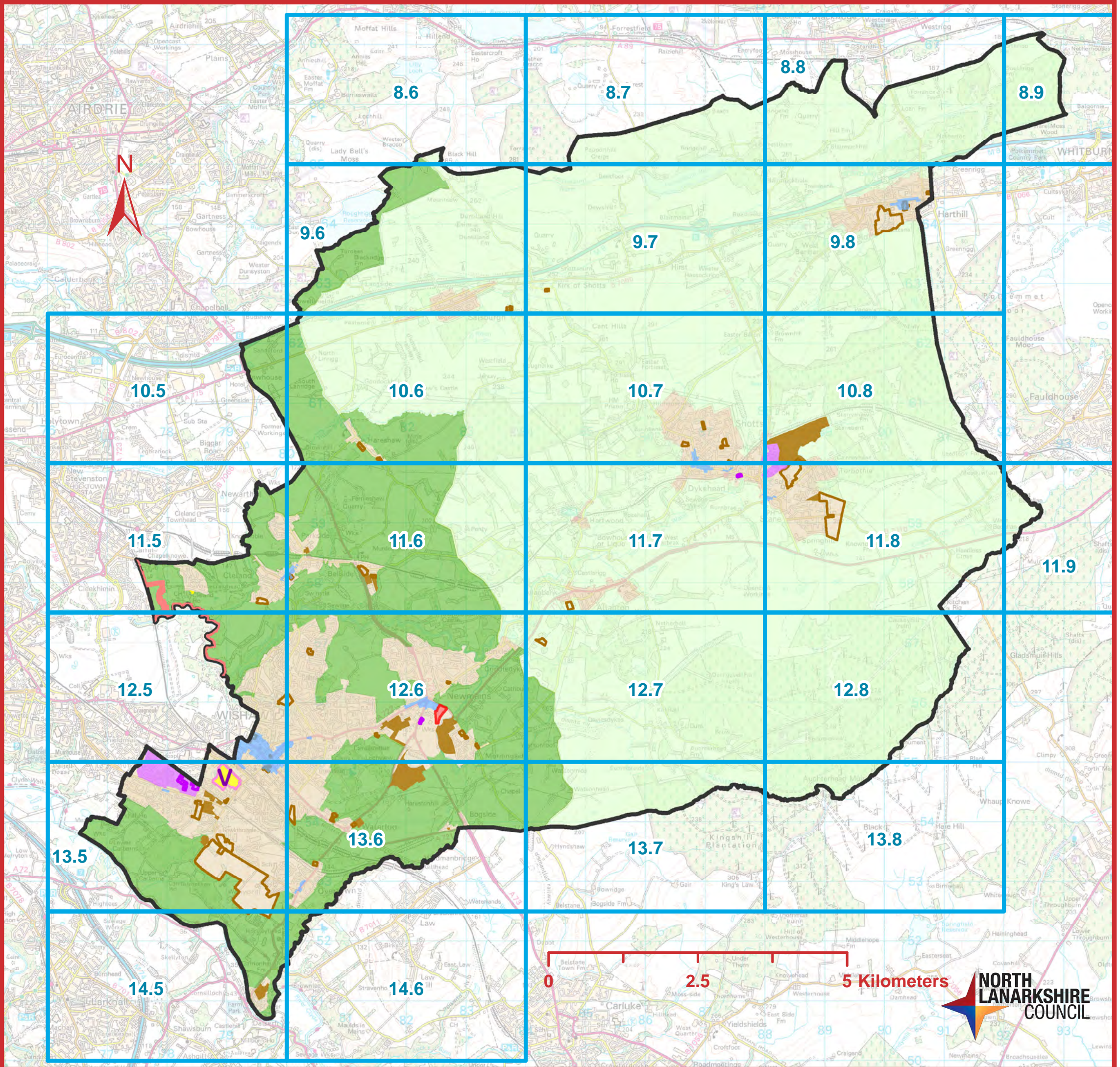
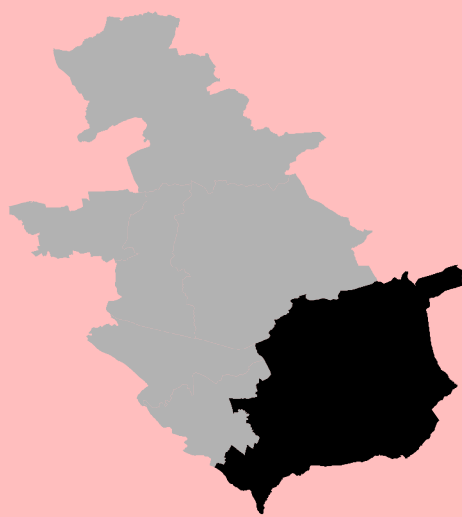
## Environmental & Design Qualities

-  EDQ2 Air Quality Management Area

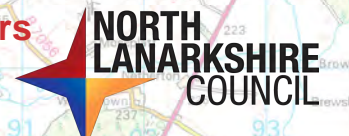


# Map Book Grid

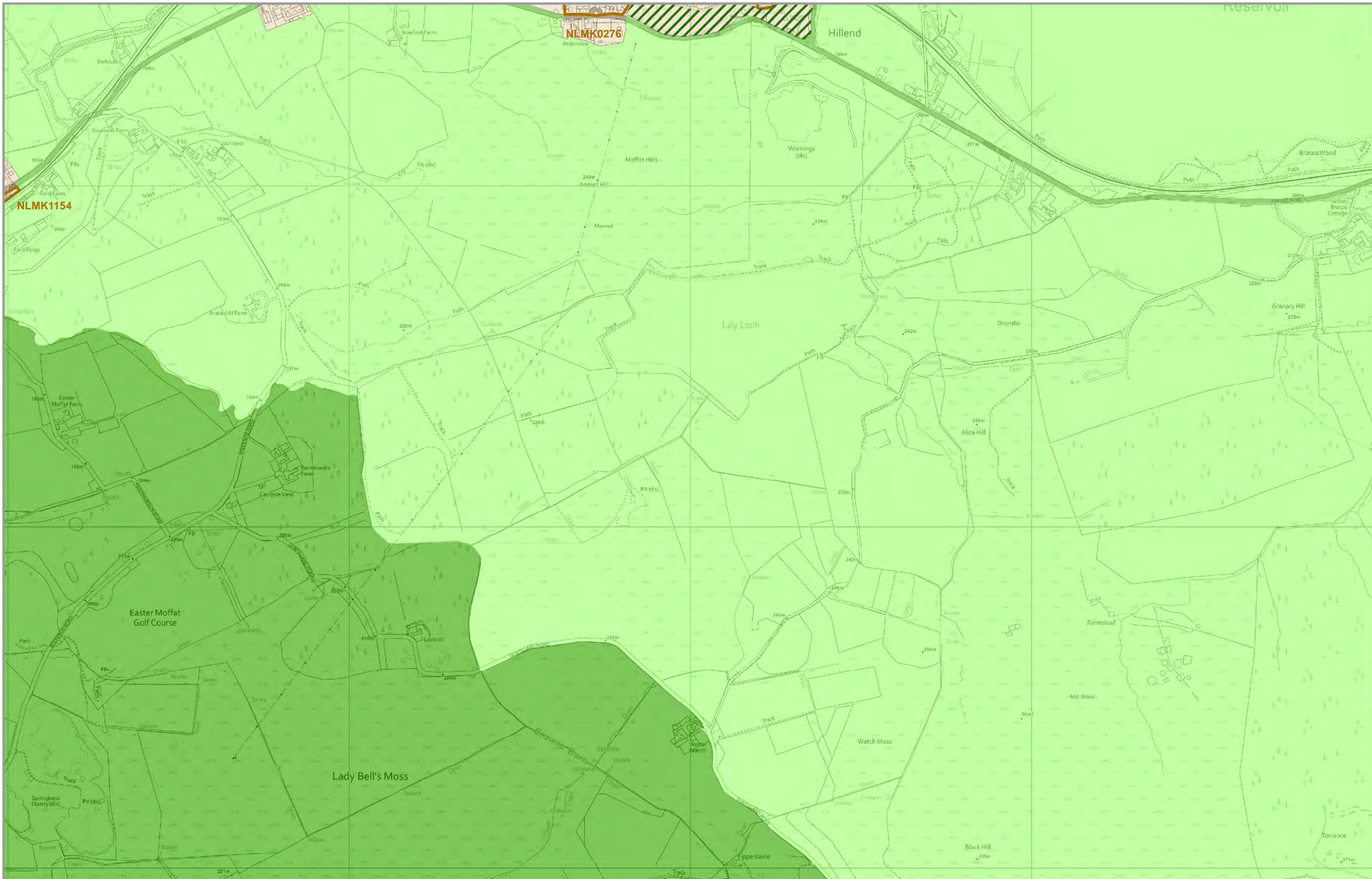
## Wishaw LAP



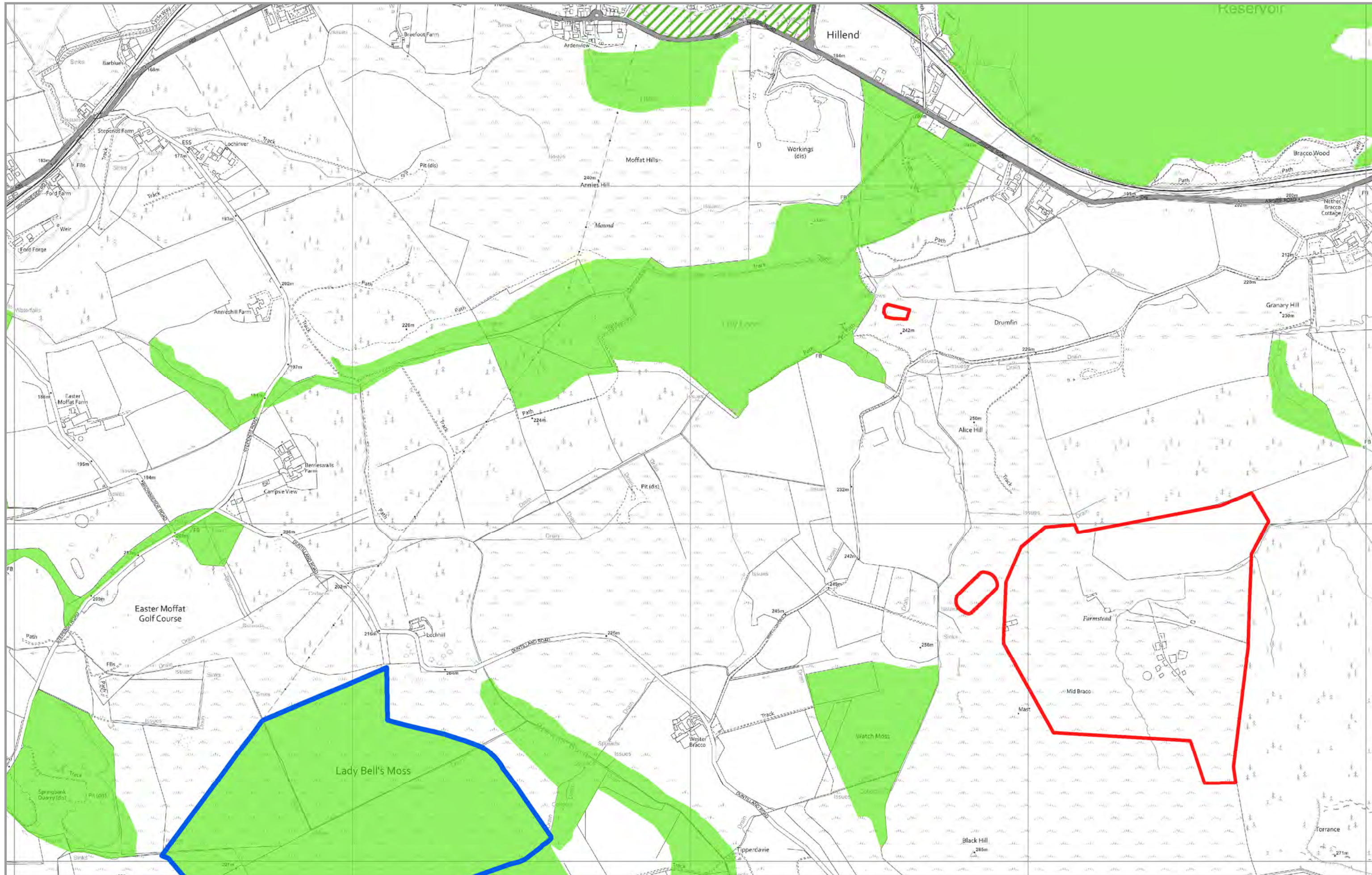
All Mapping within this Mapbook is Reproduced by permission of the Ordnance Survey on behalf of HMSO. © Crown copyright and database right 2019. All rights reserved. Ordnance Survey Licence number 100023396.



















**WEST LOTHIAN  
COUNCIL**

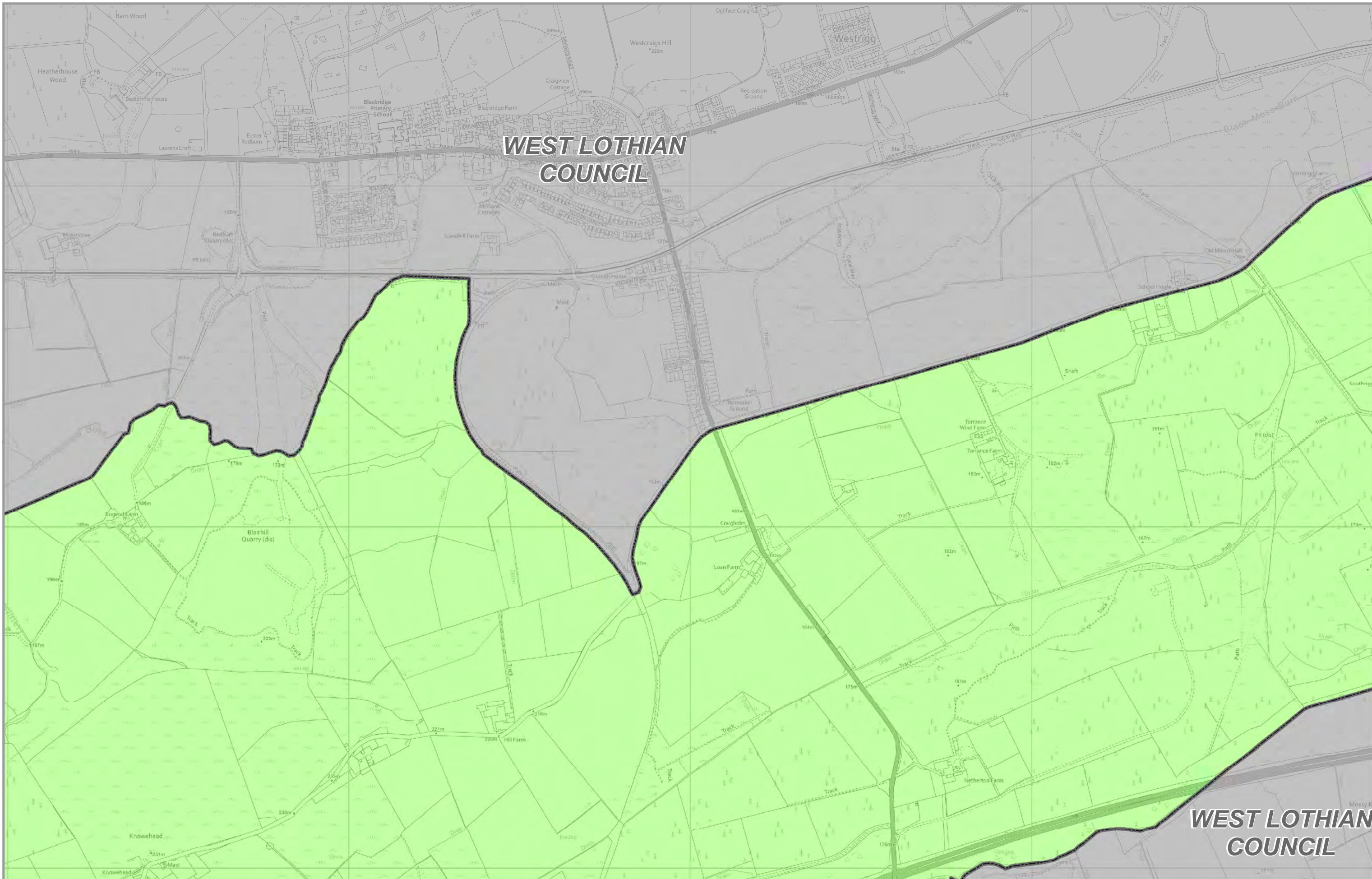


# LDP Protect Map

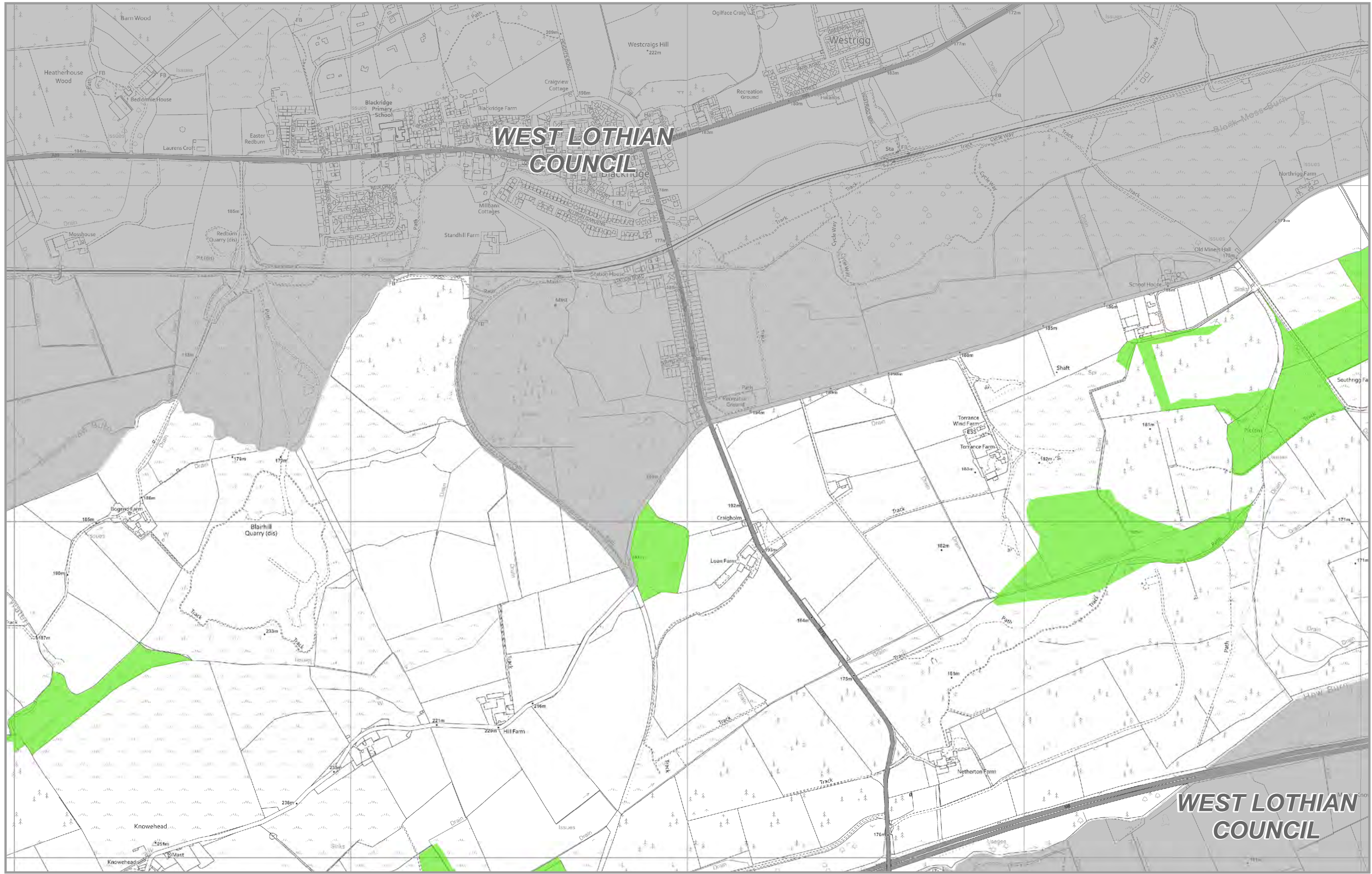


# 8.7







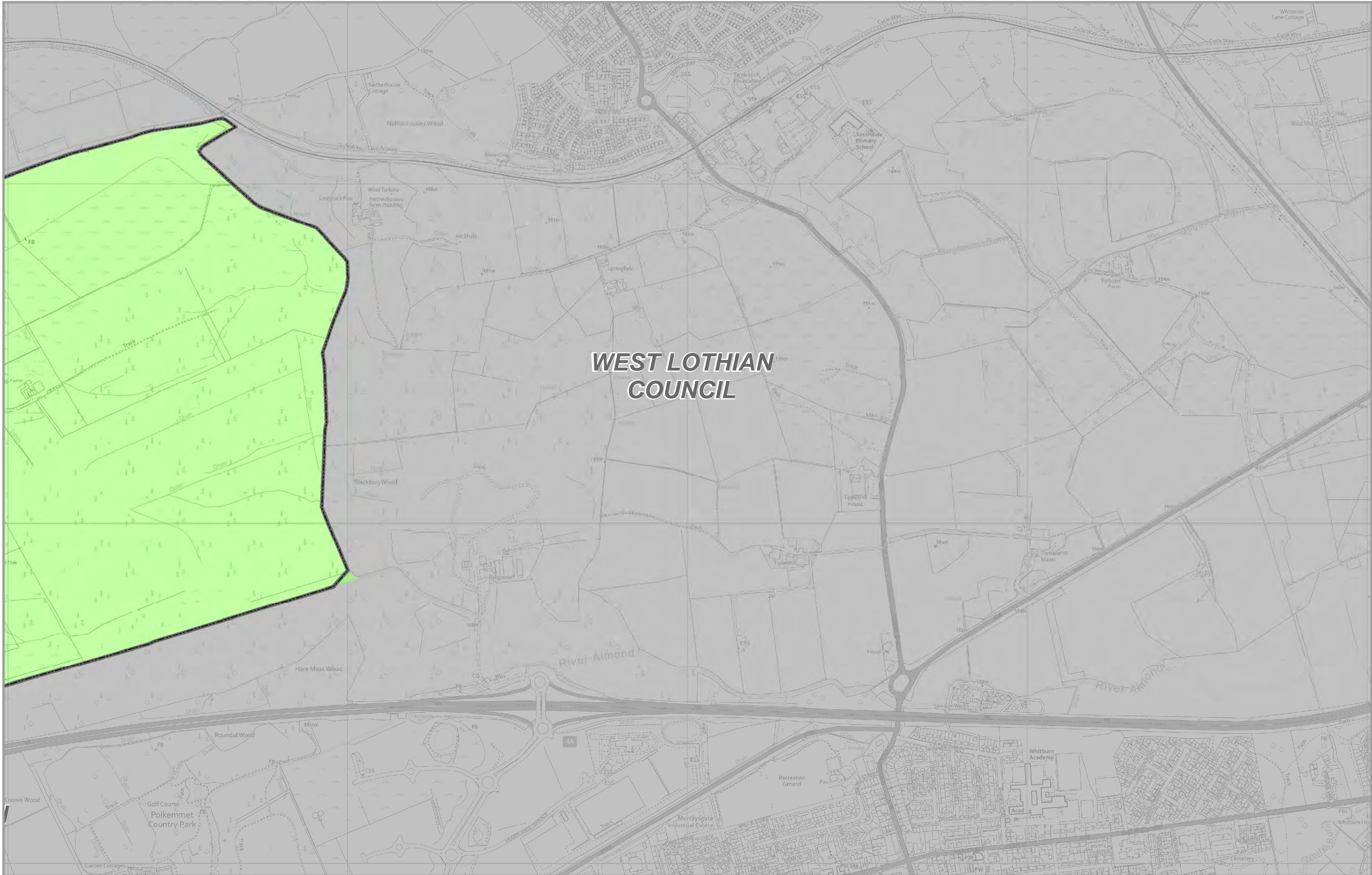


# LDP Protect Map



# 8.8







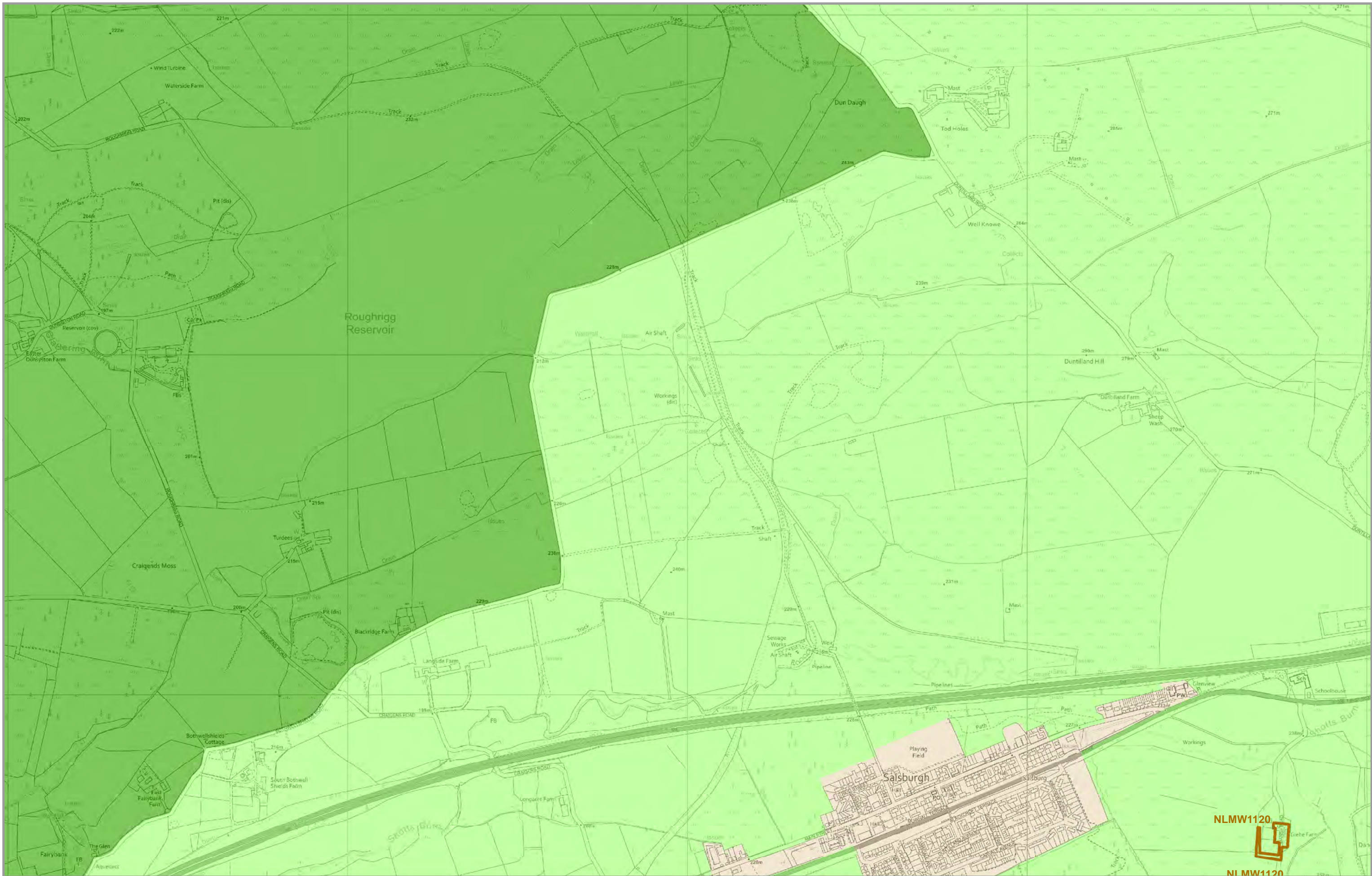


# LDP Protect Map

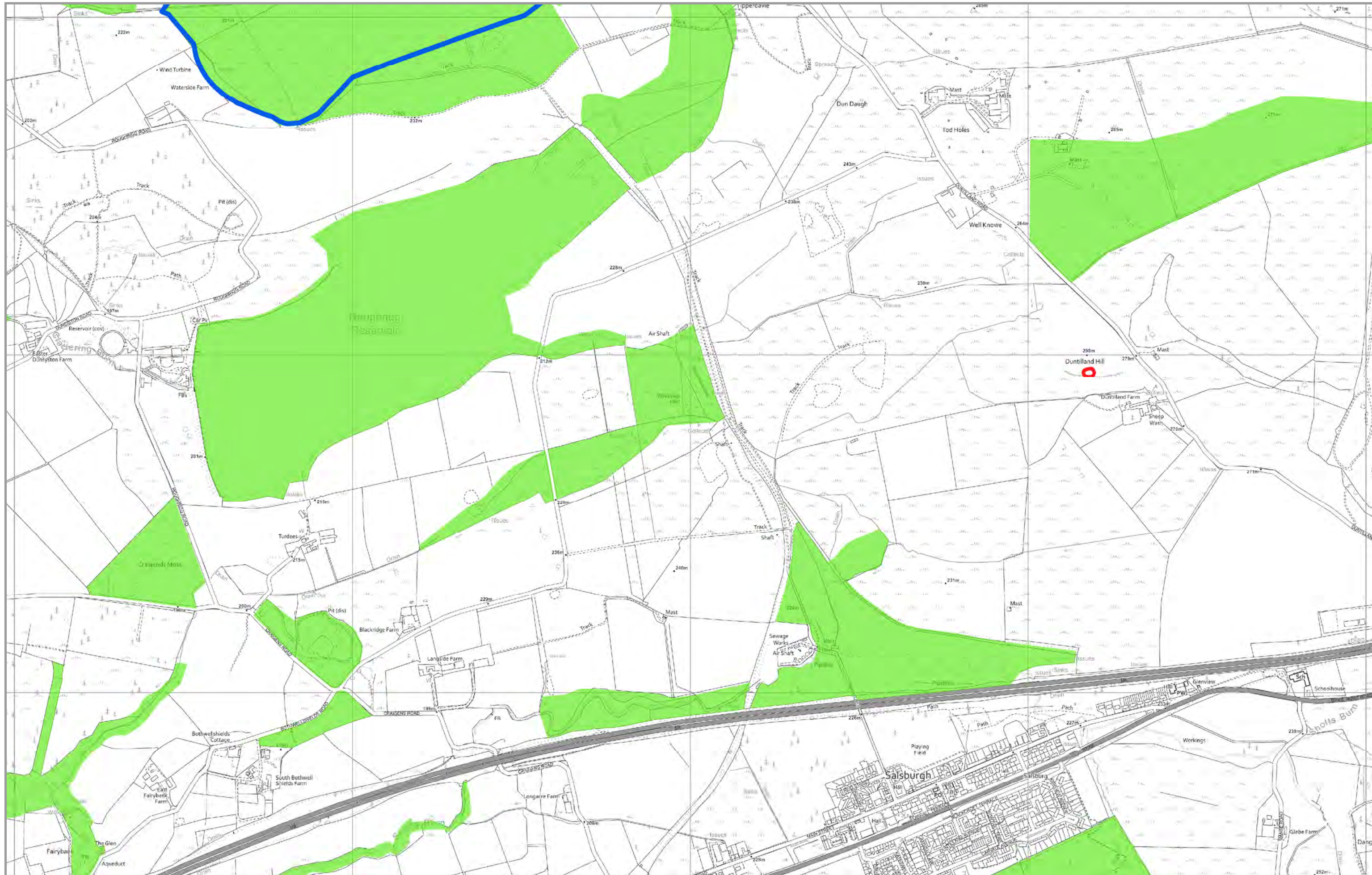


# 8.9

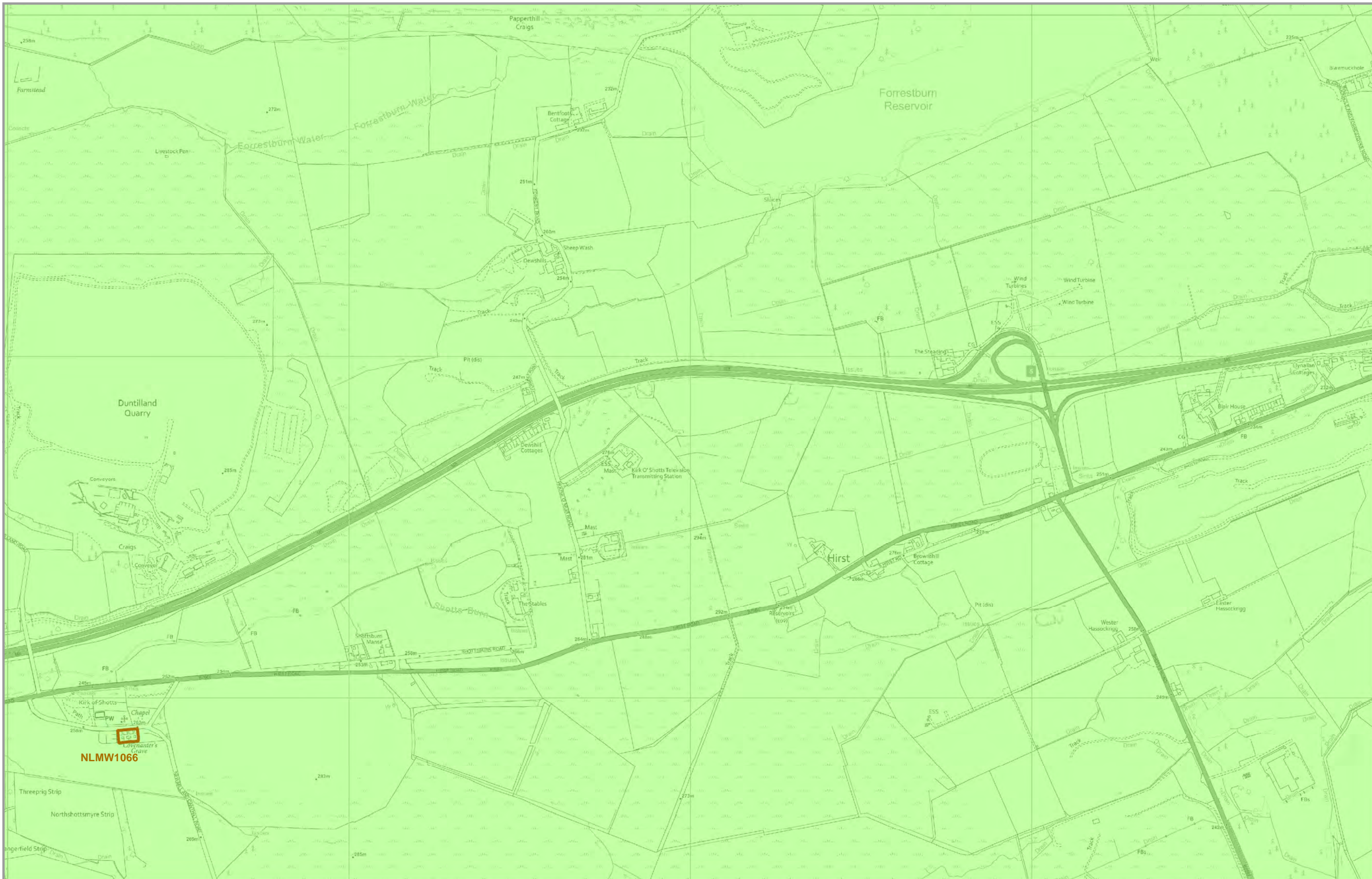




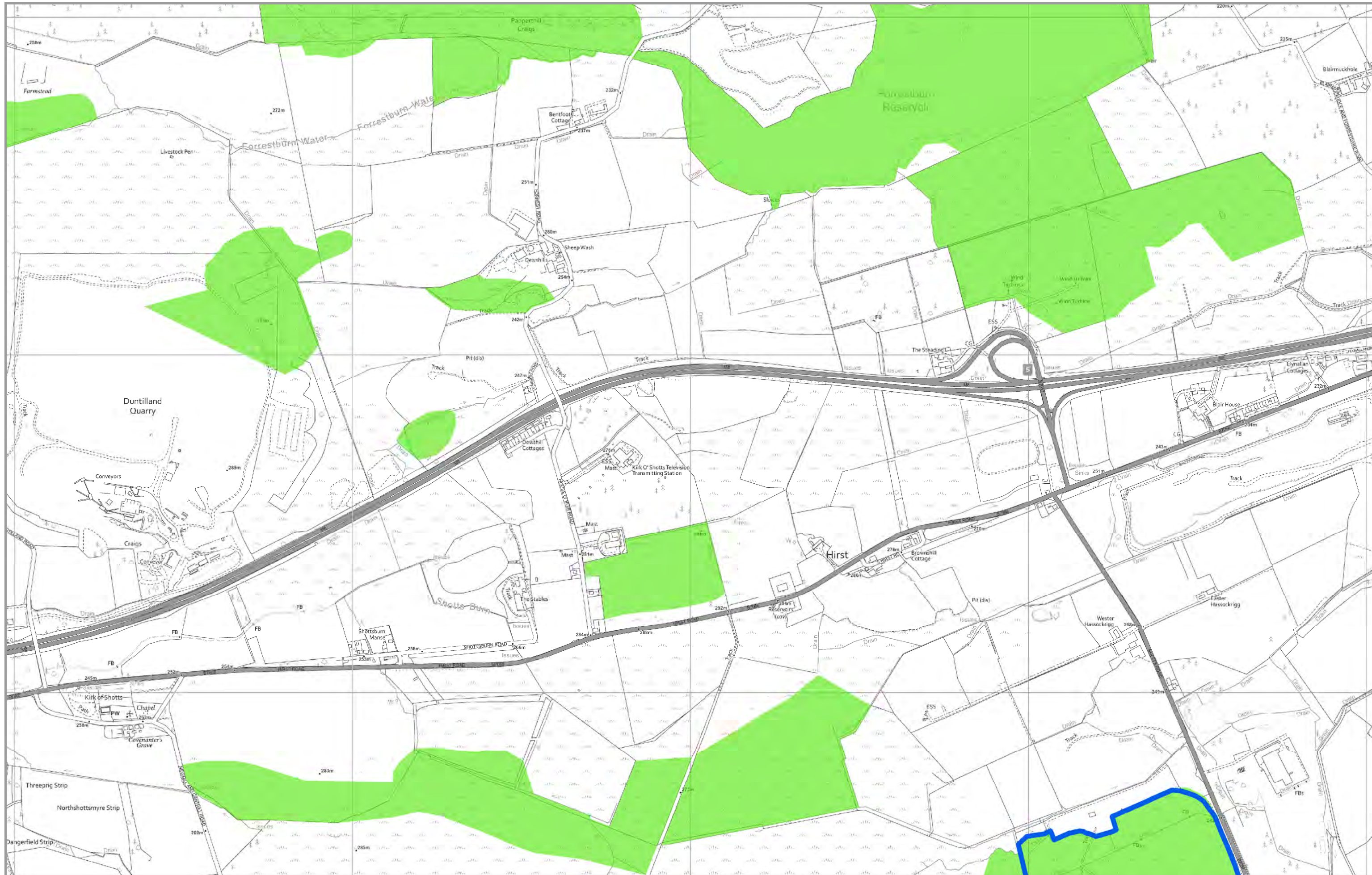








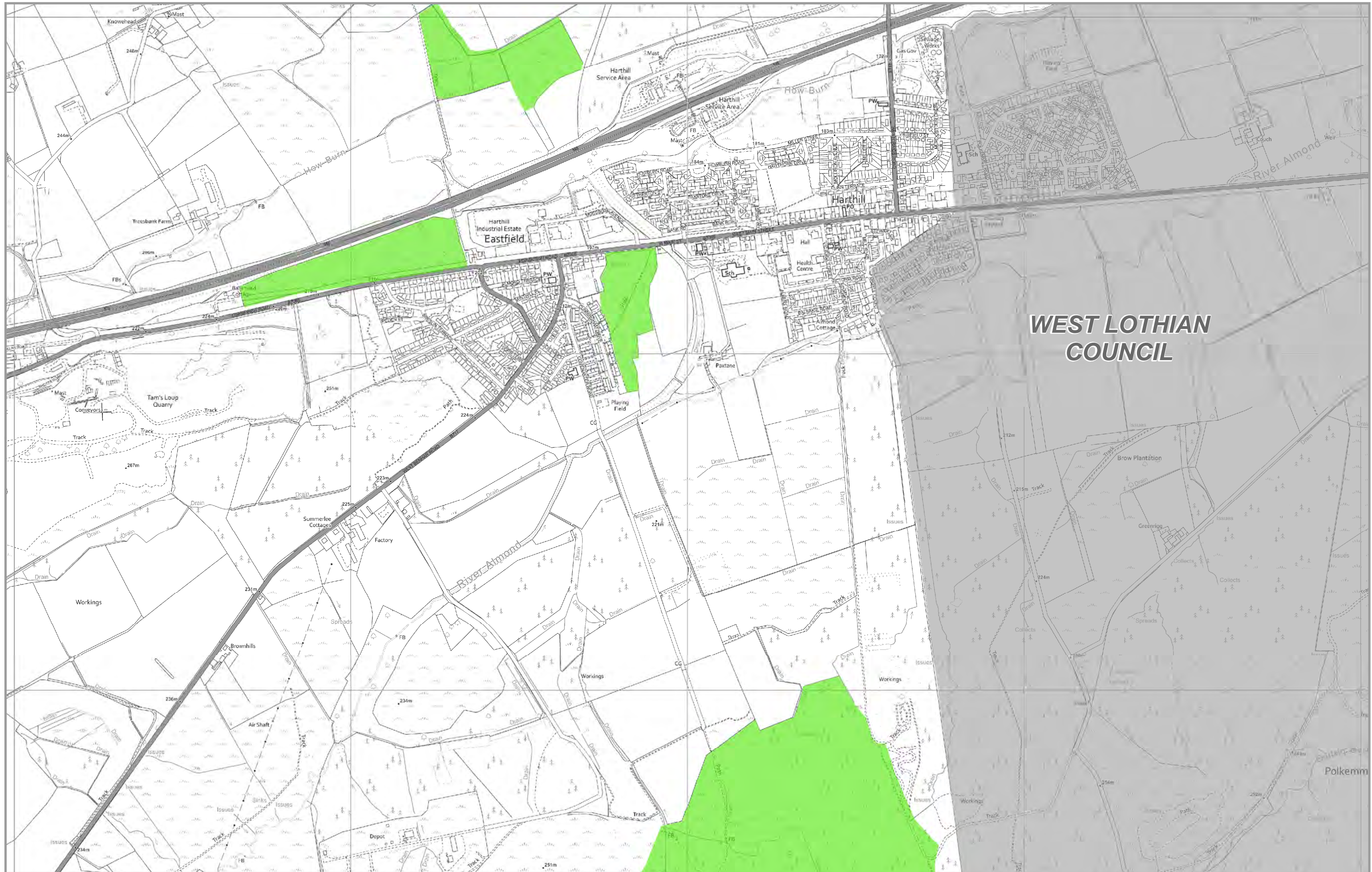












**WEST LOTHIAN  
COUNCIL**



# LDP Protect Map

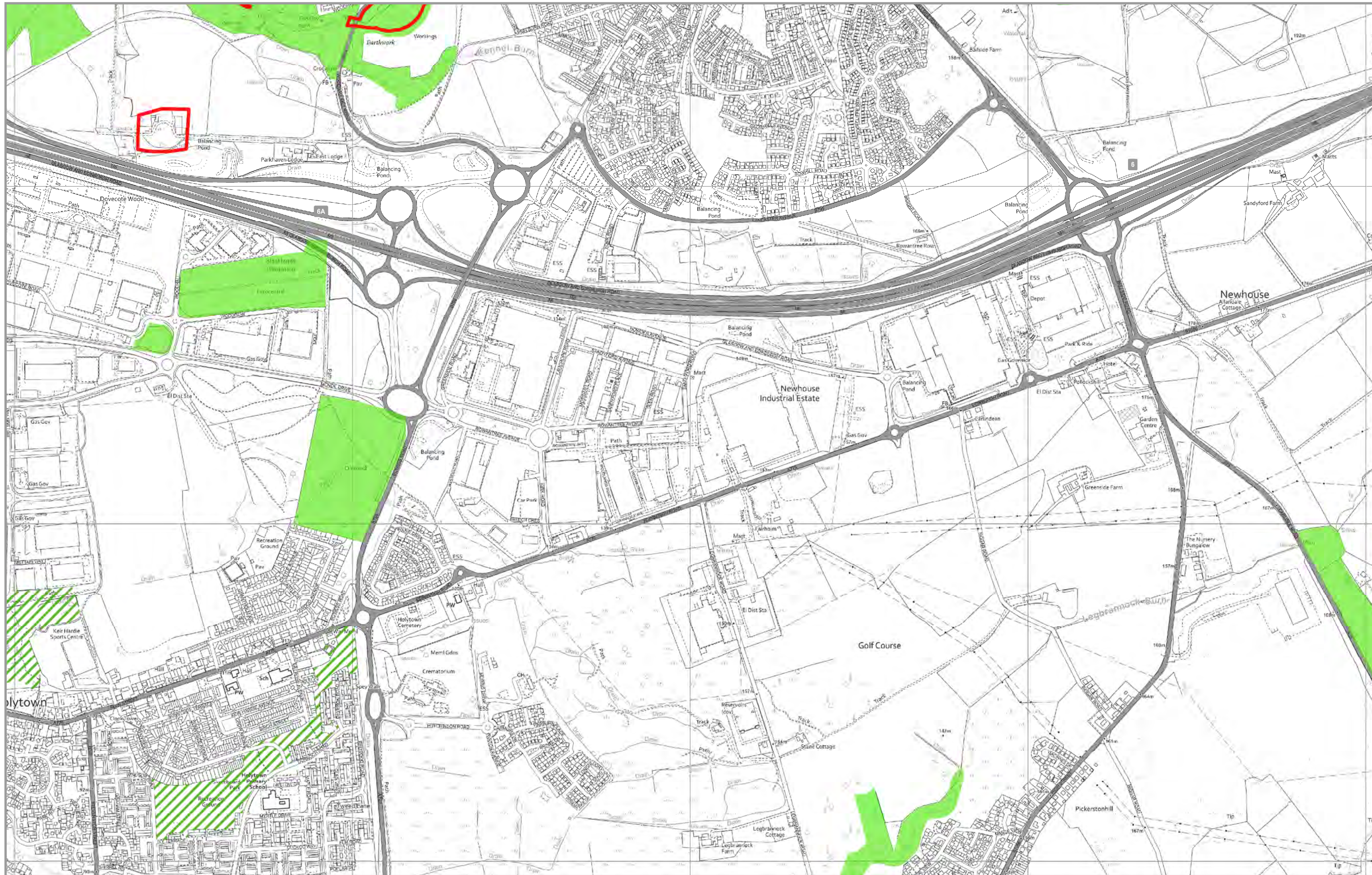


# 9.8

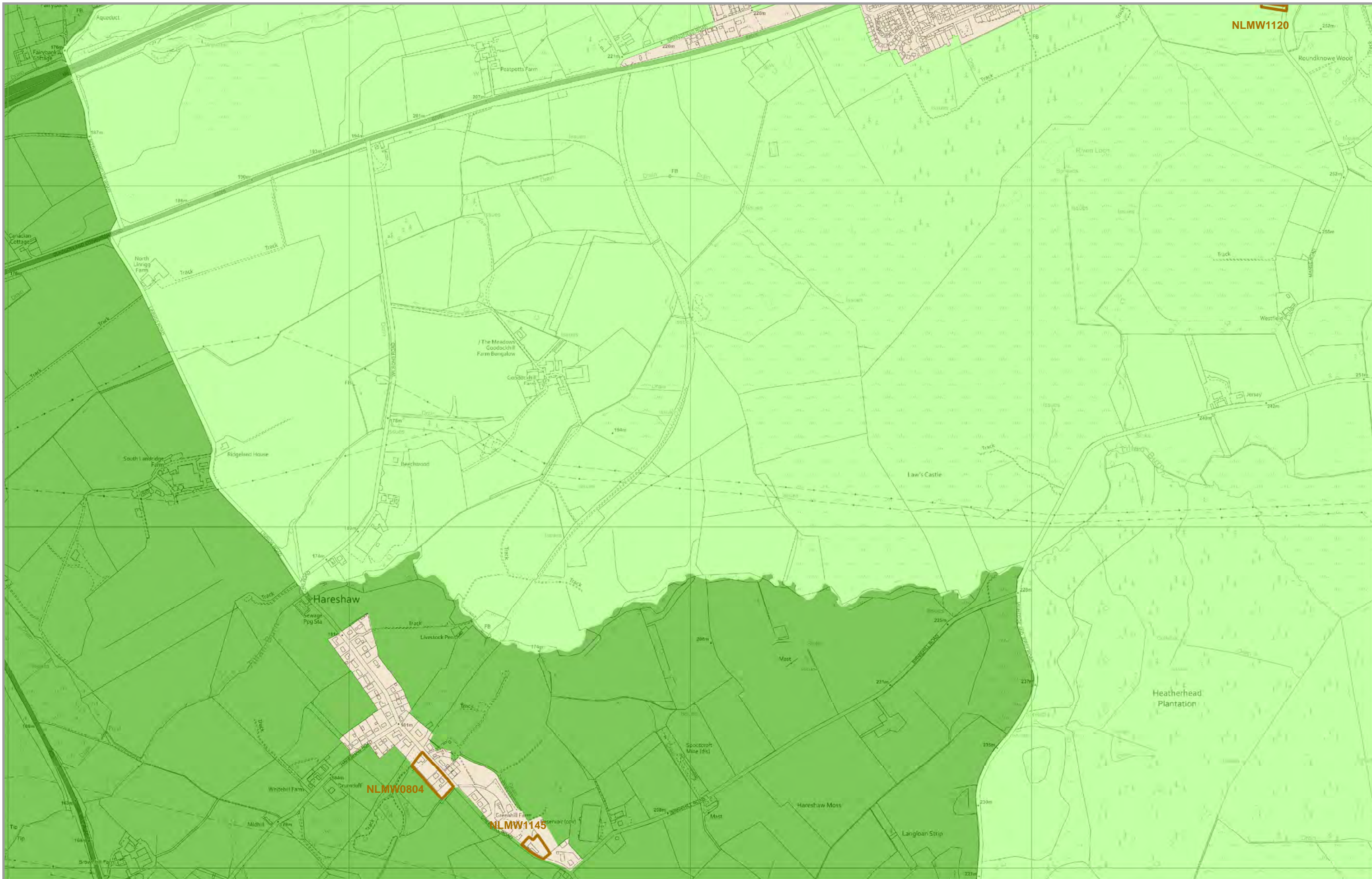




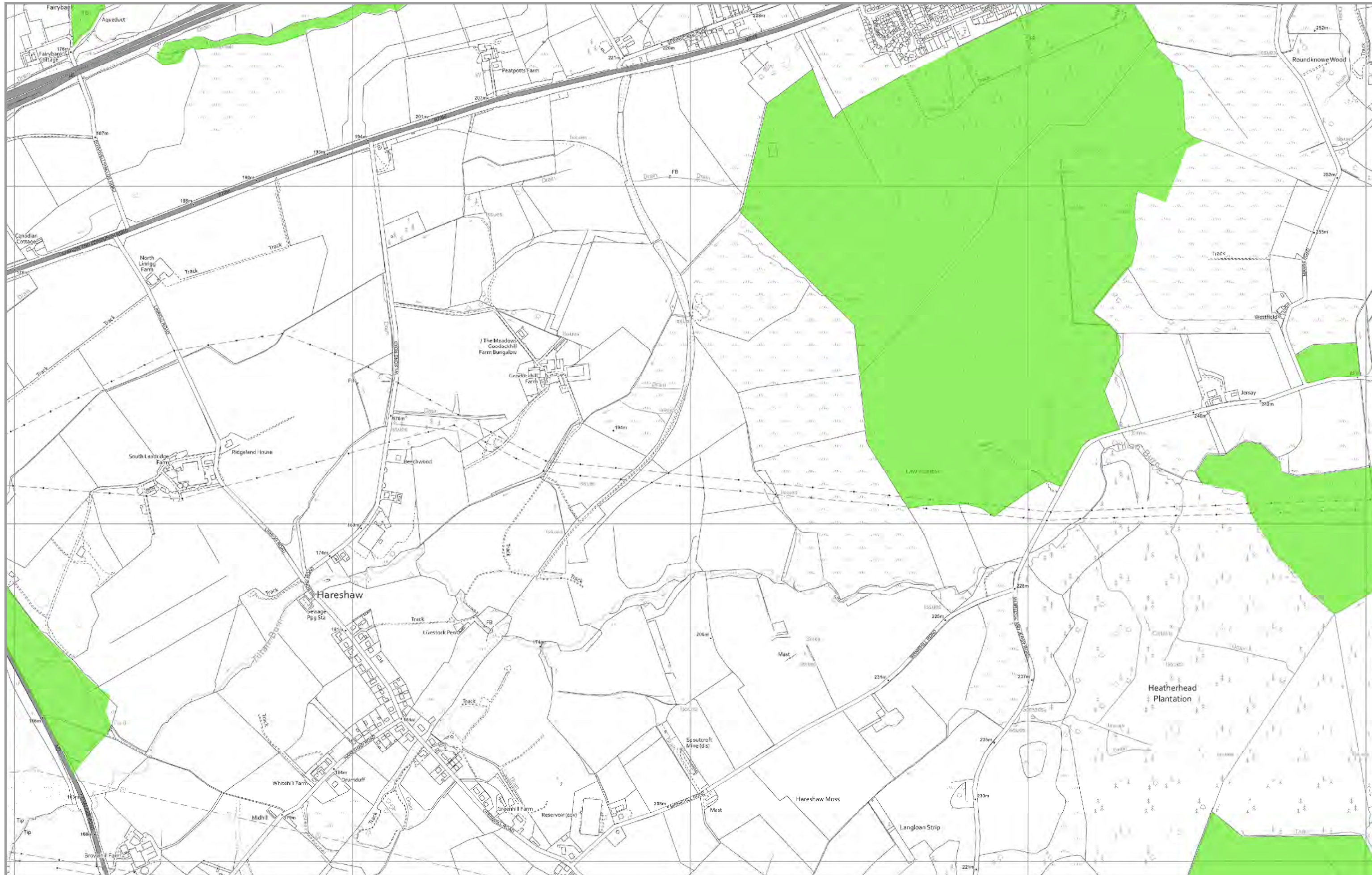




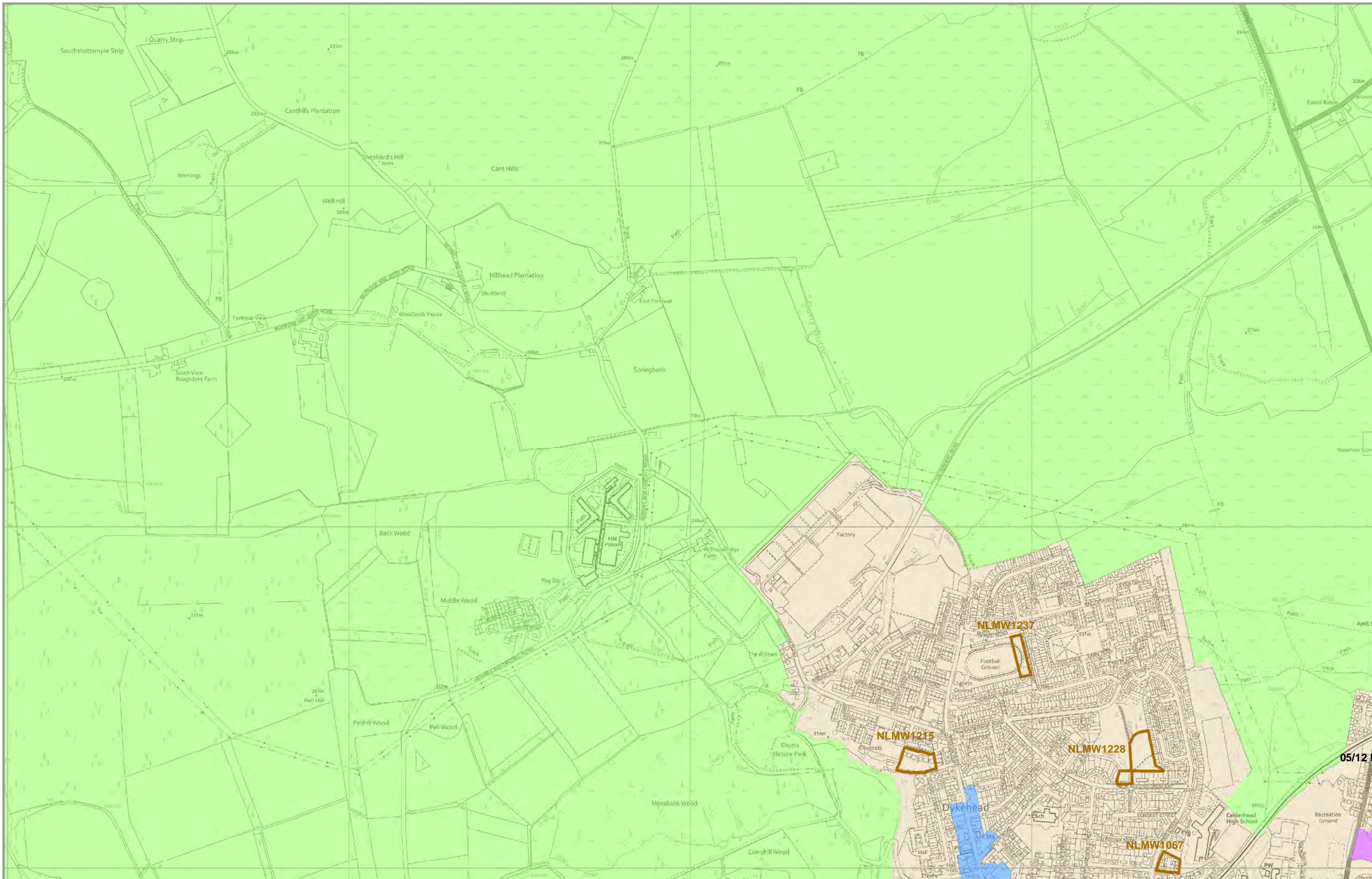




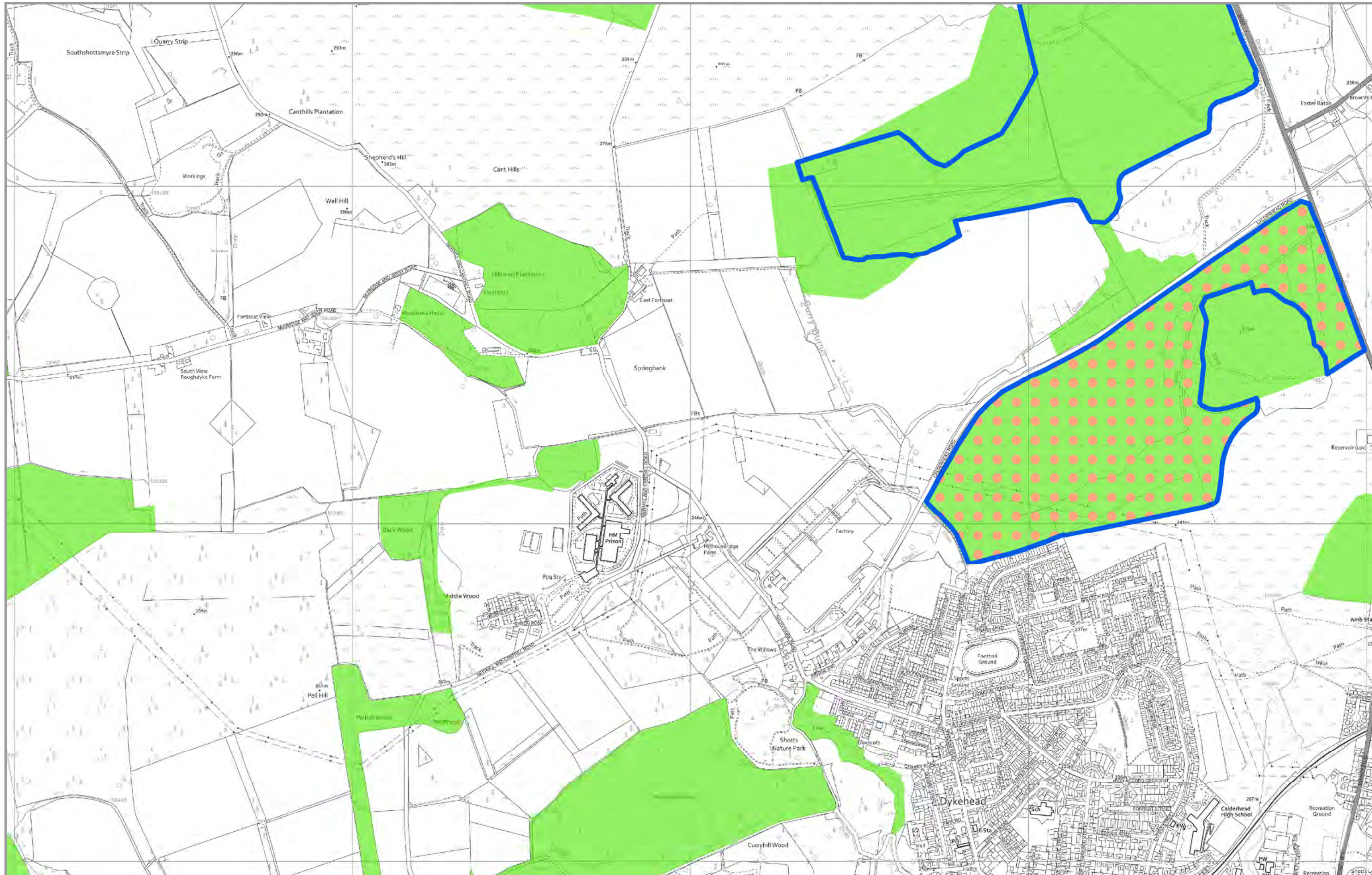




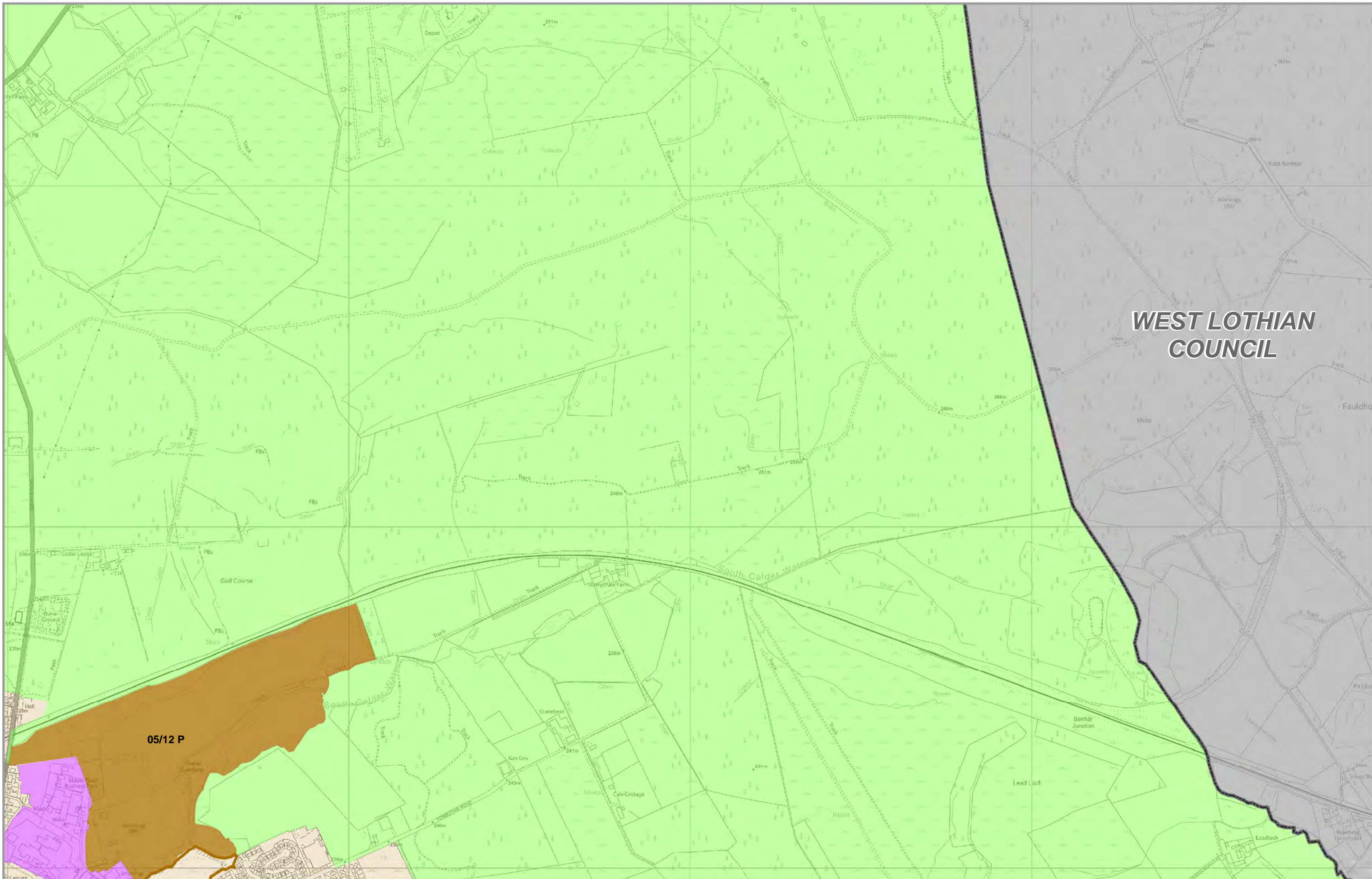




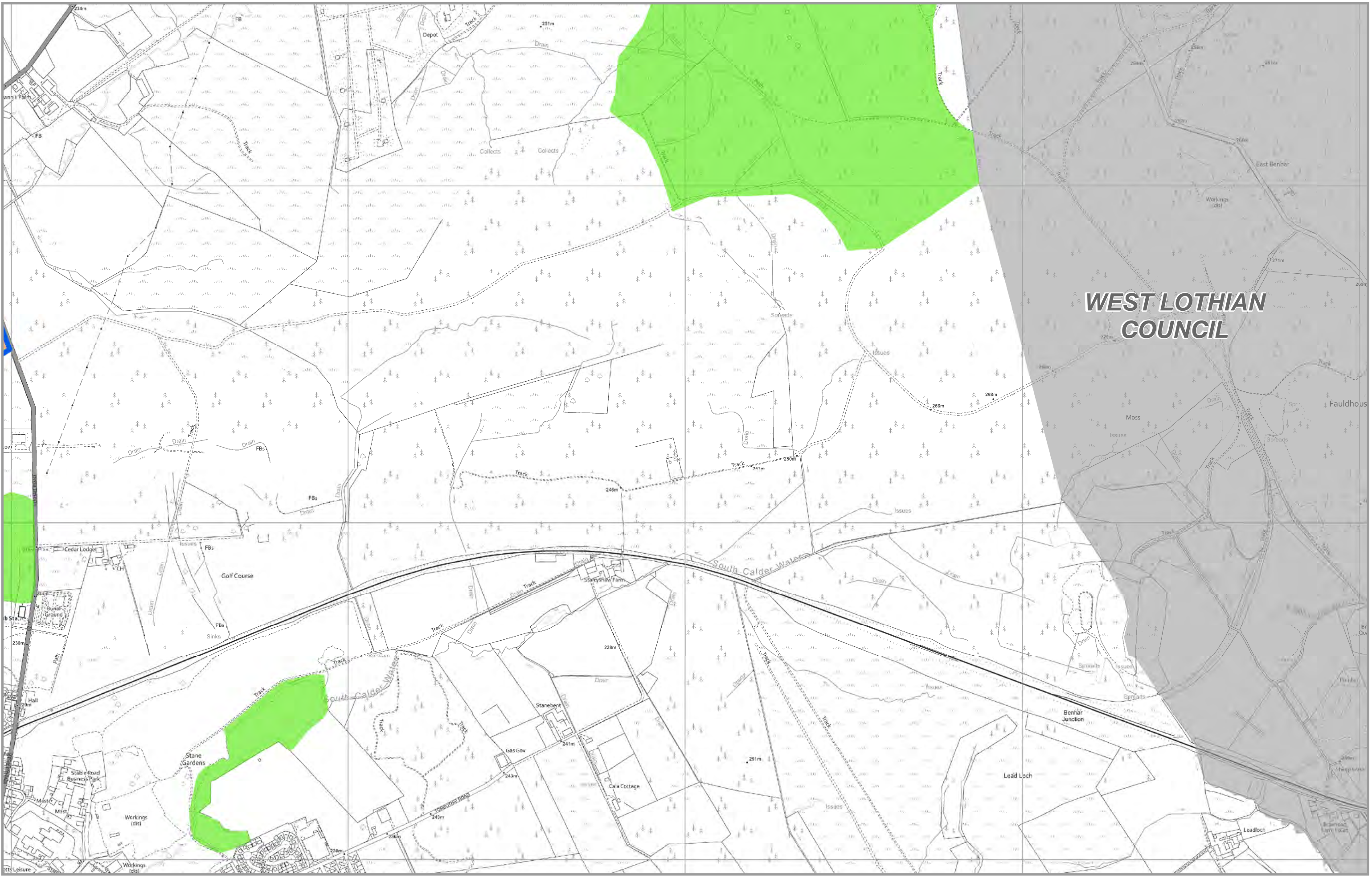




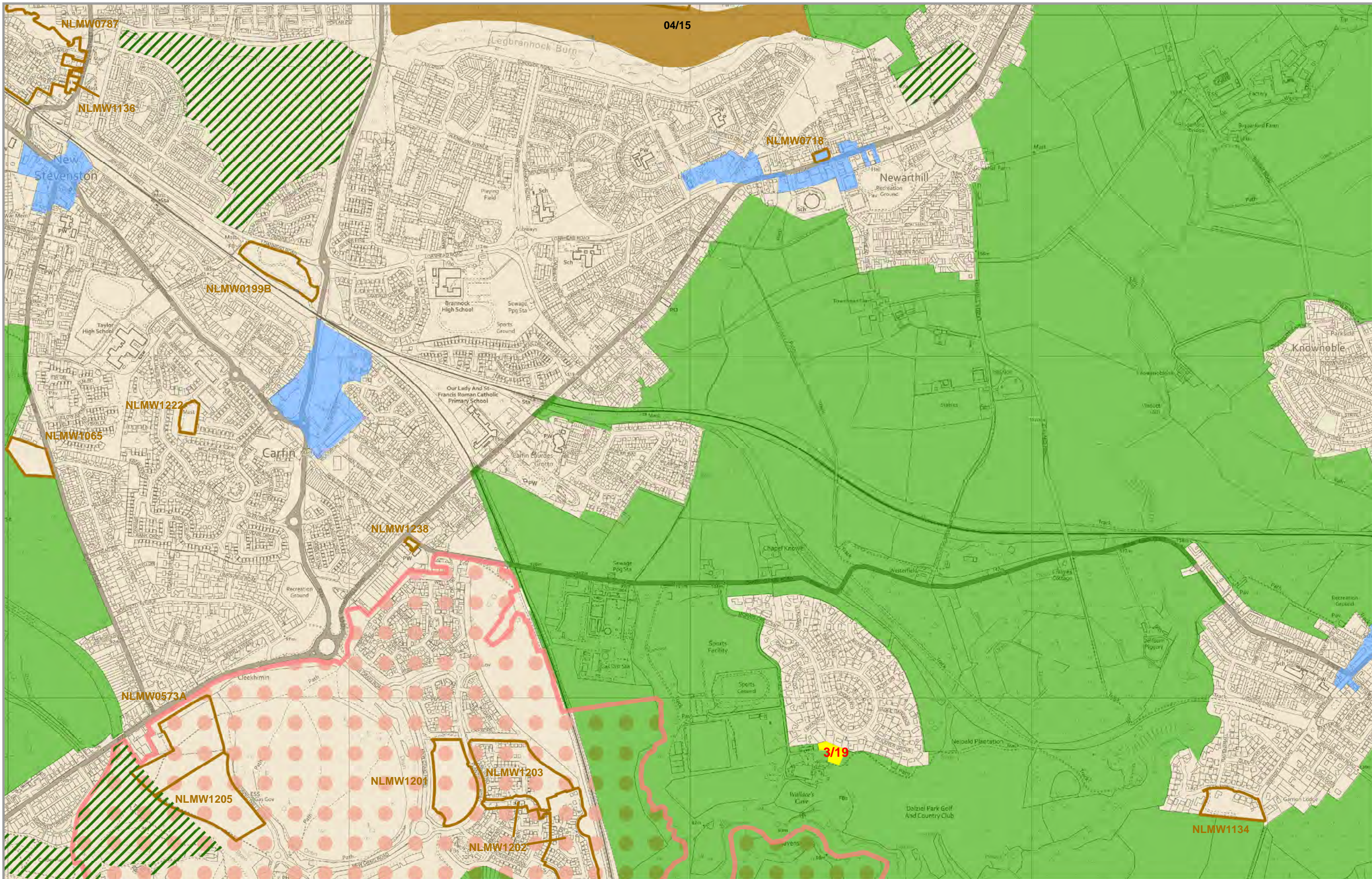




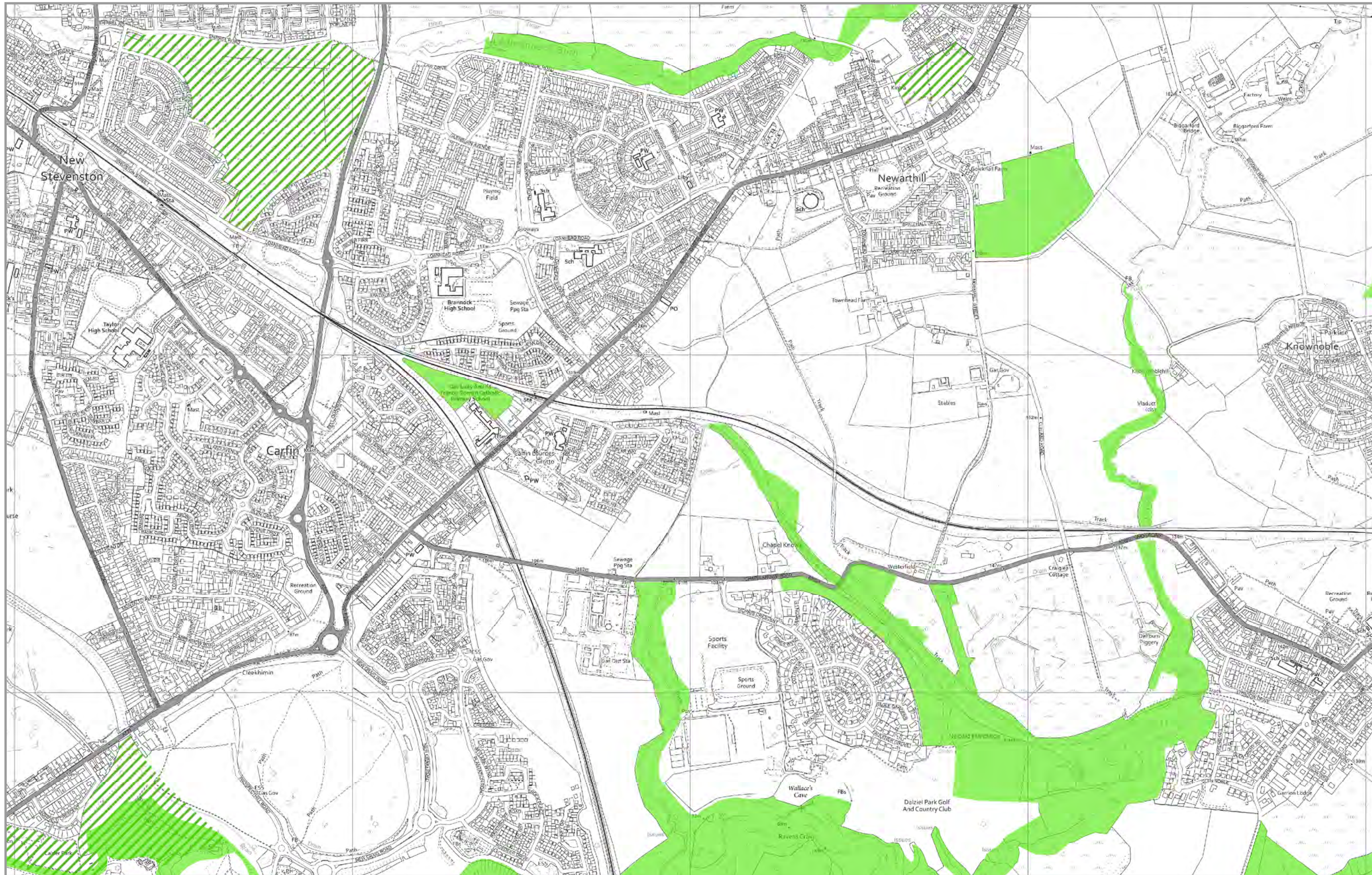




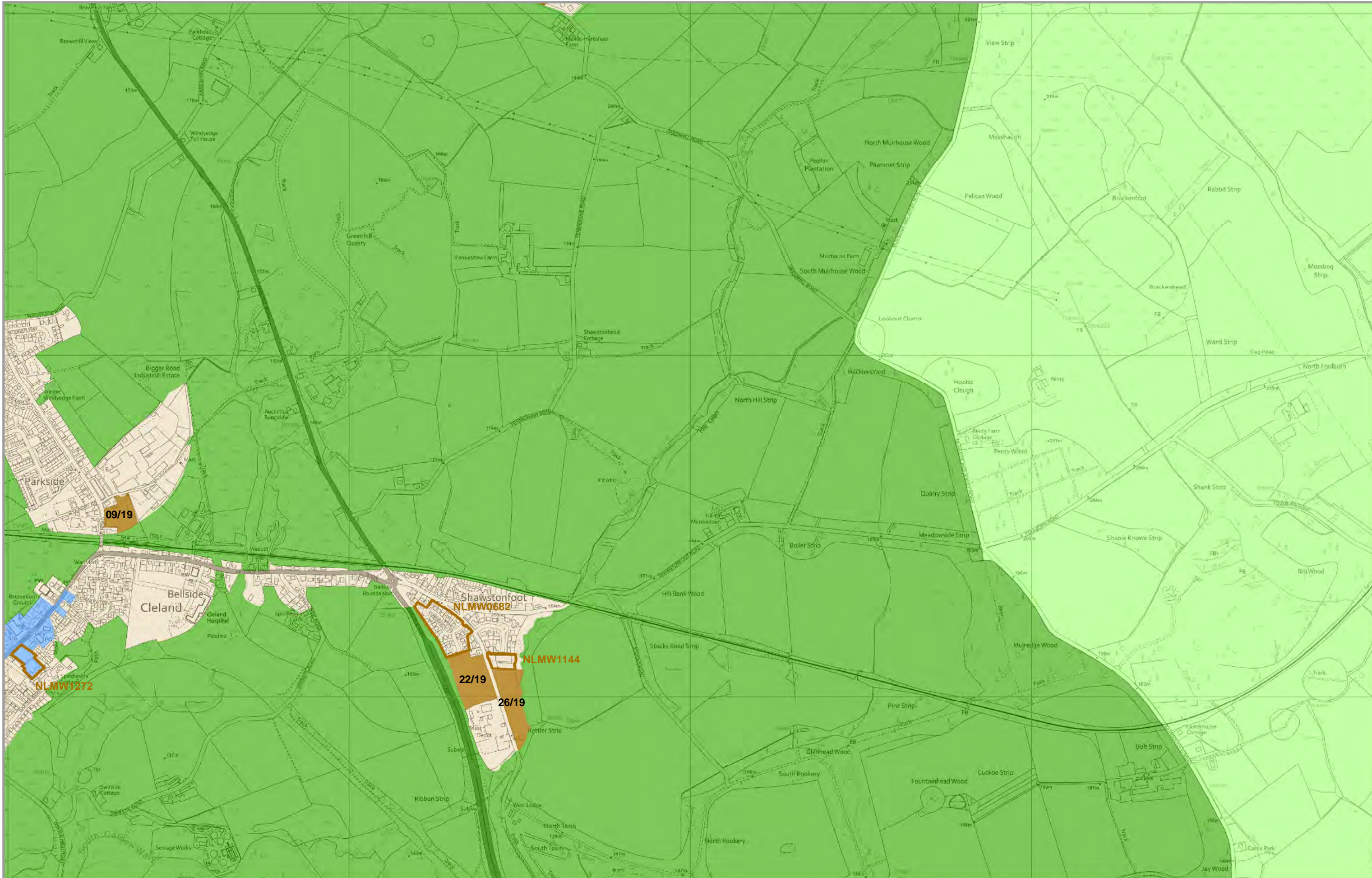








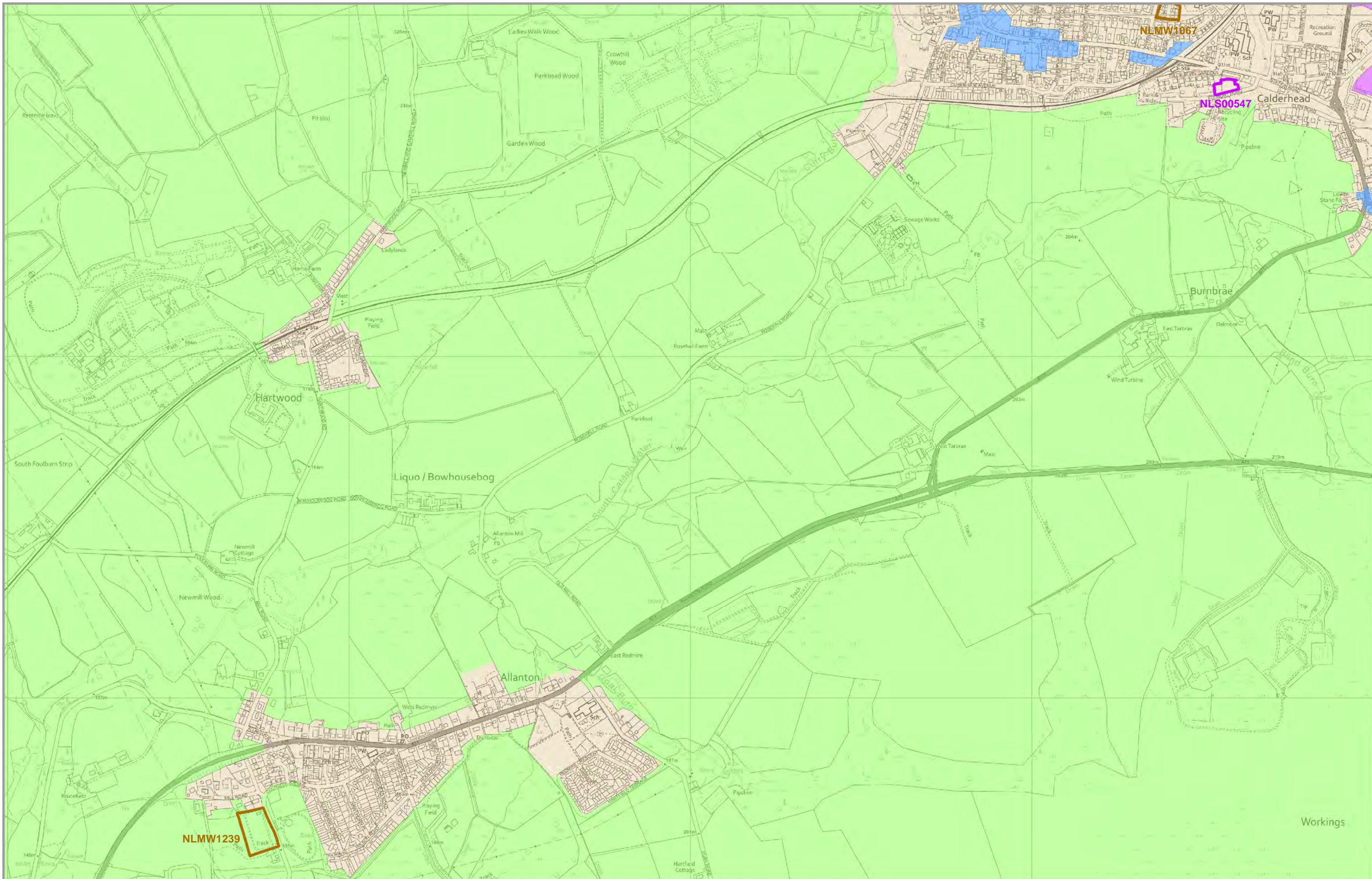




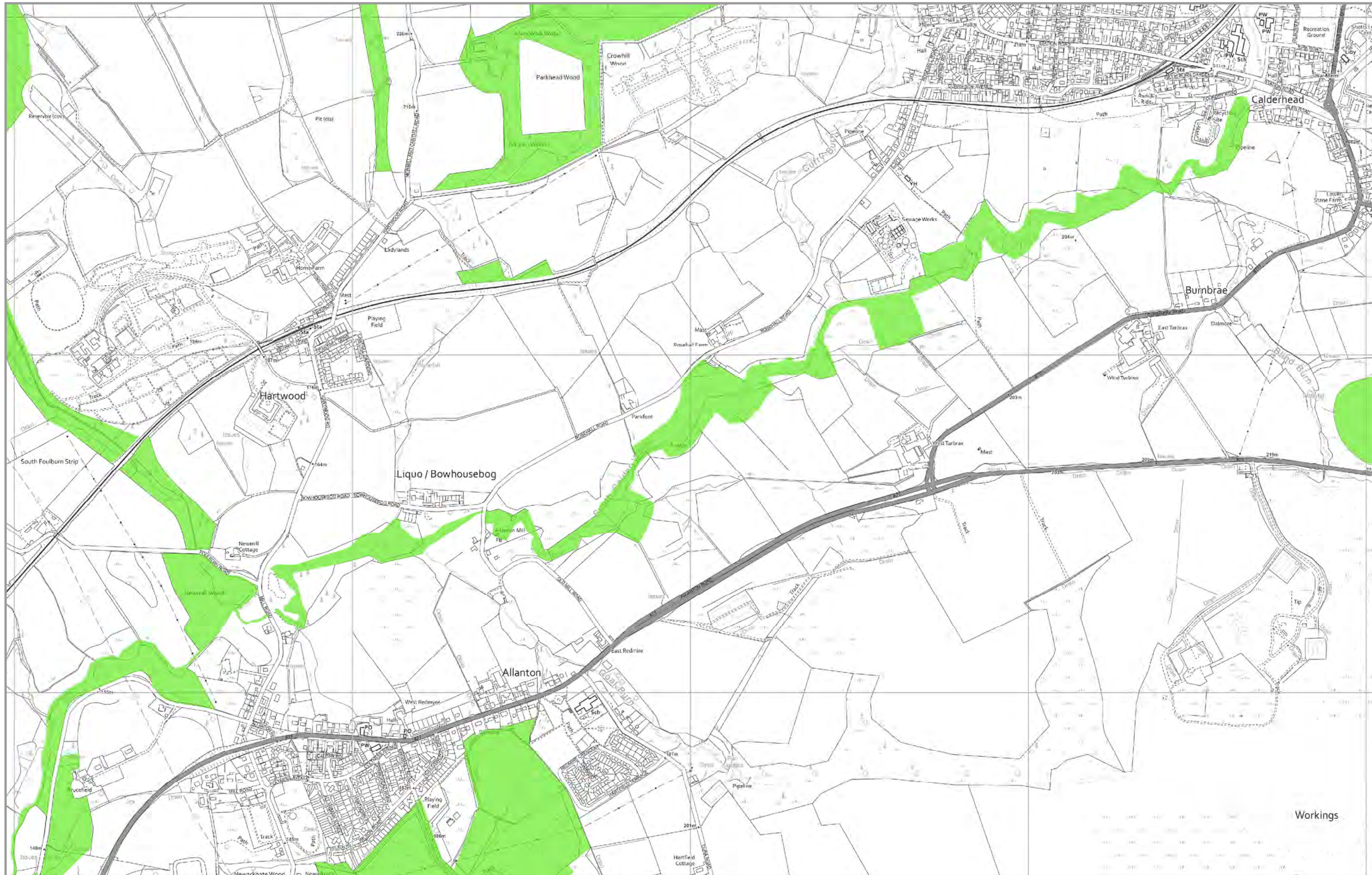




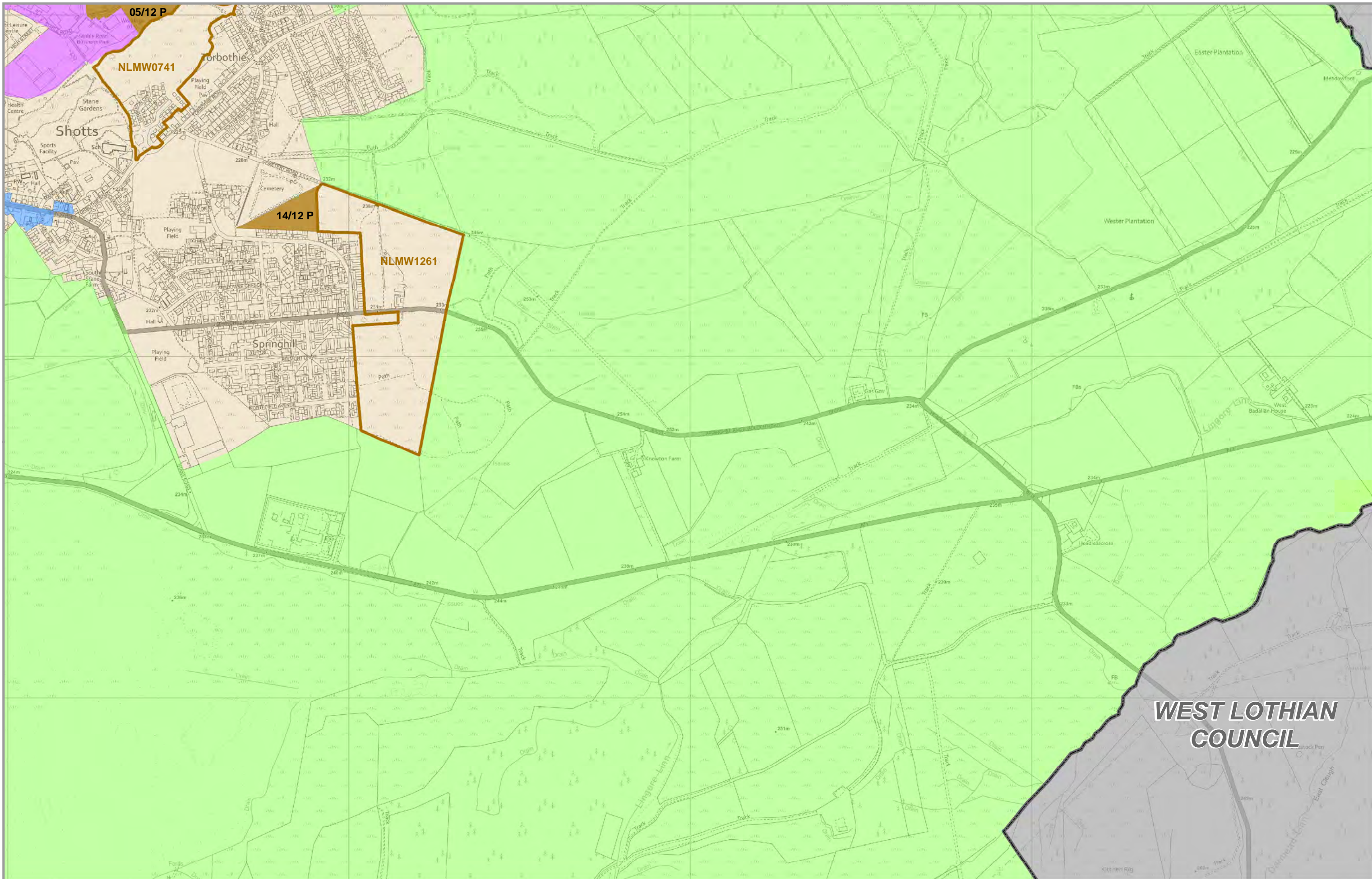




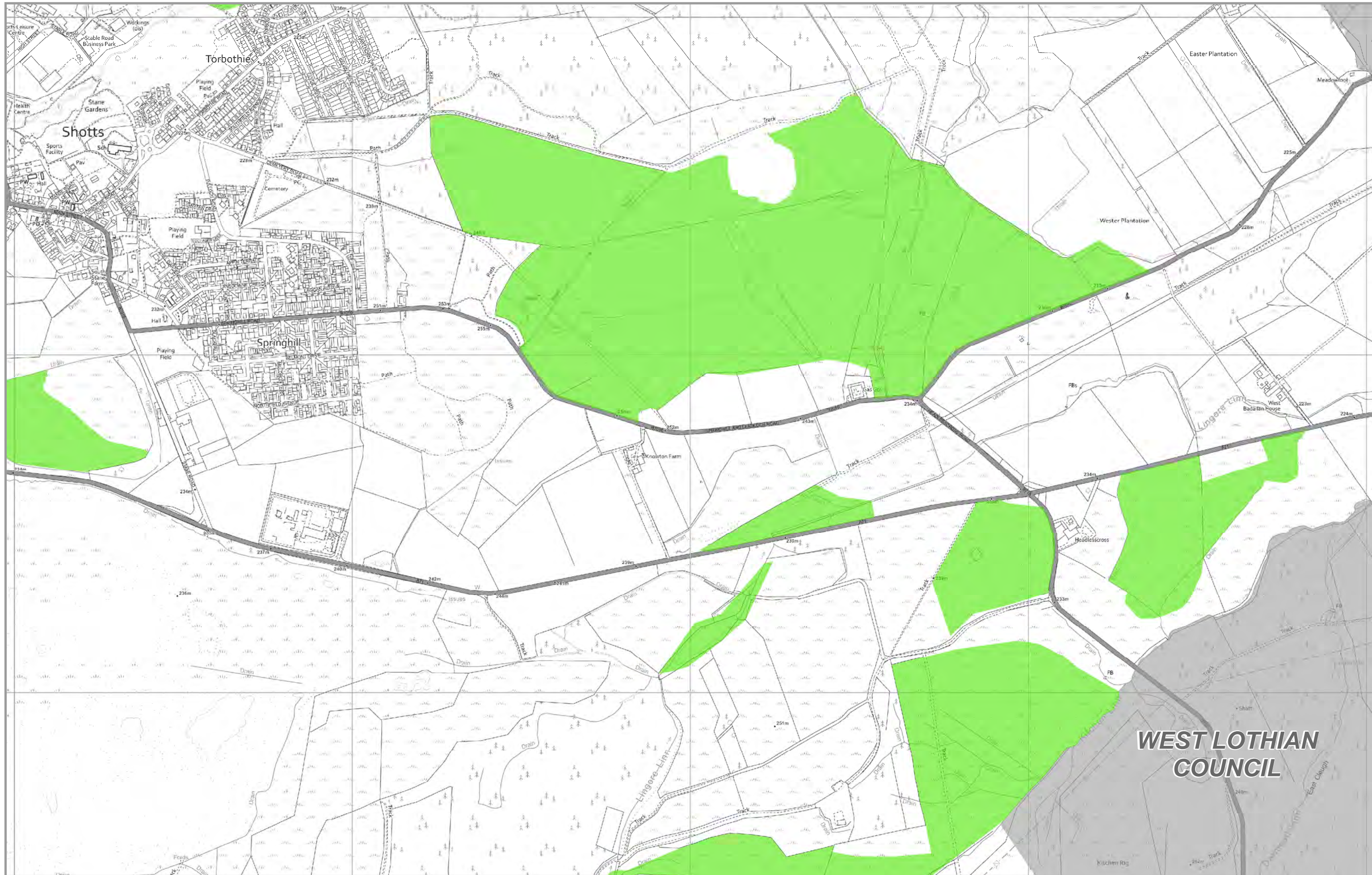
















# LDP Promote Map



# 11.9



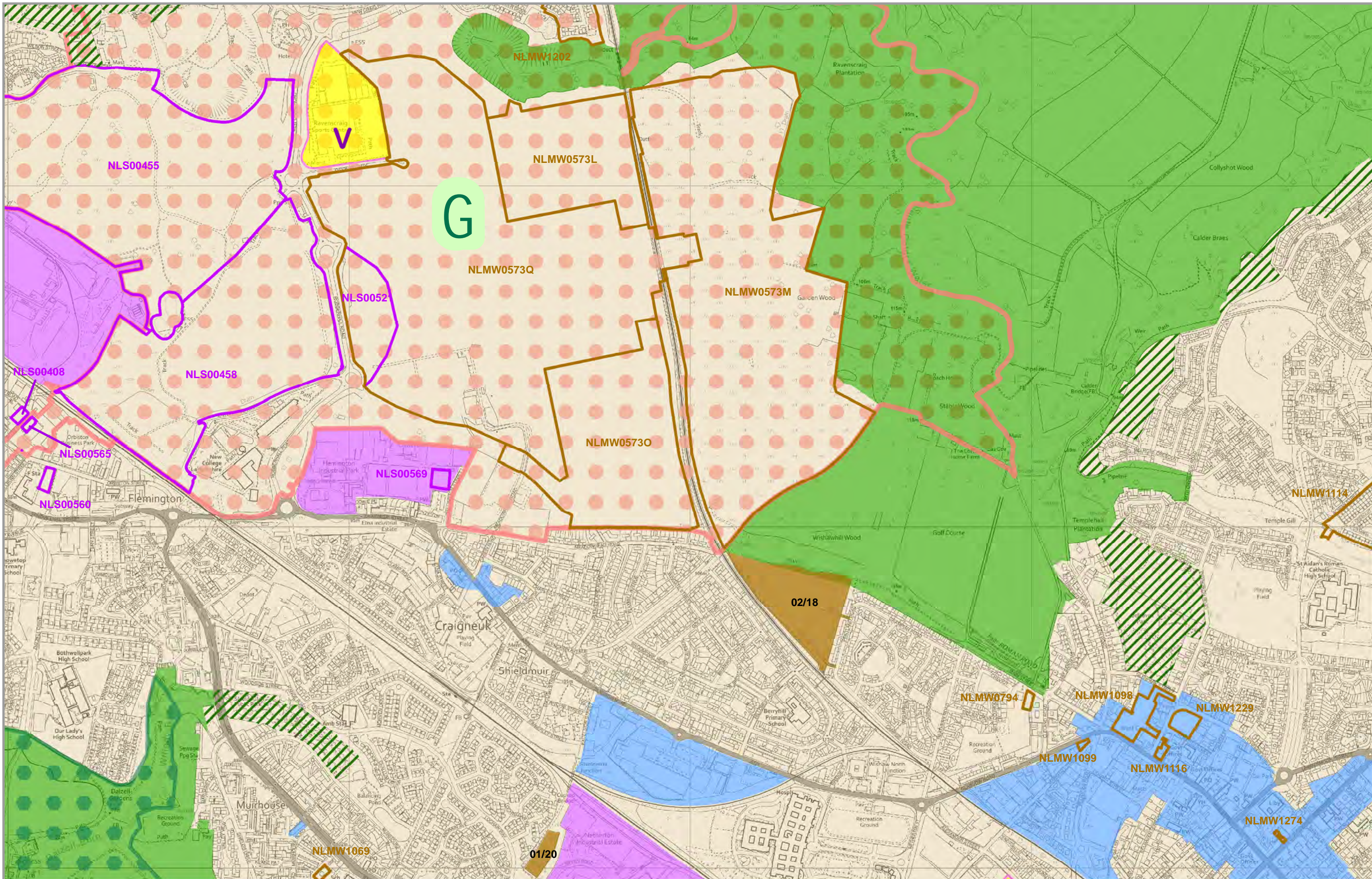


# LDP Protect Map

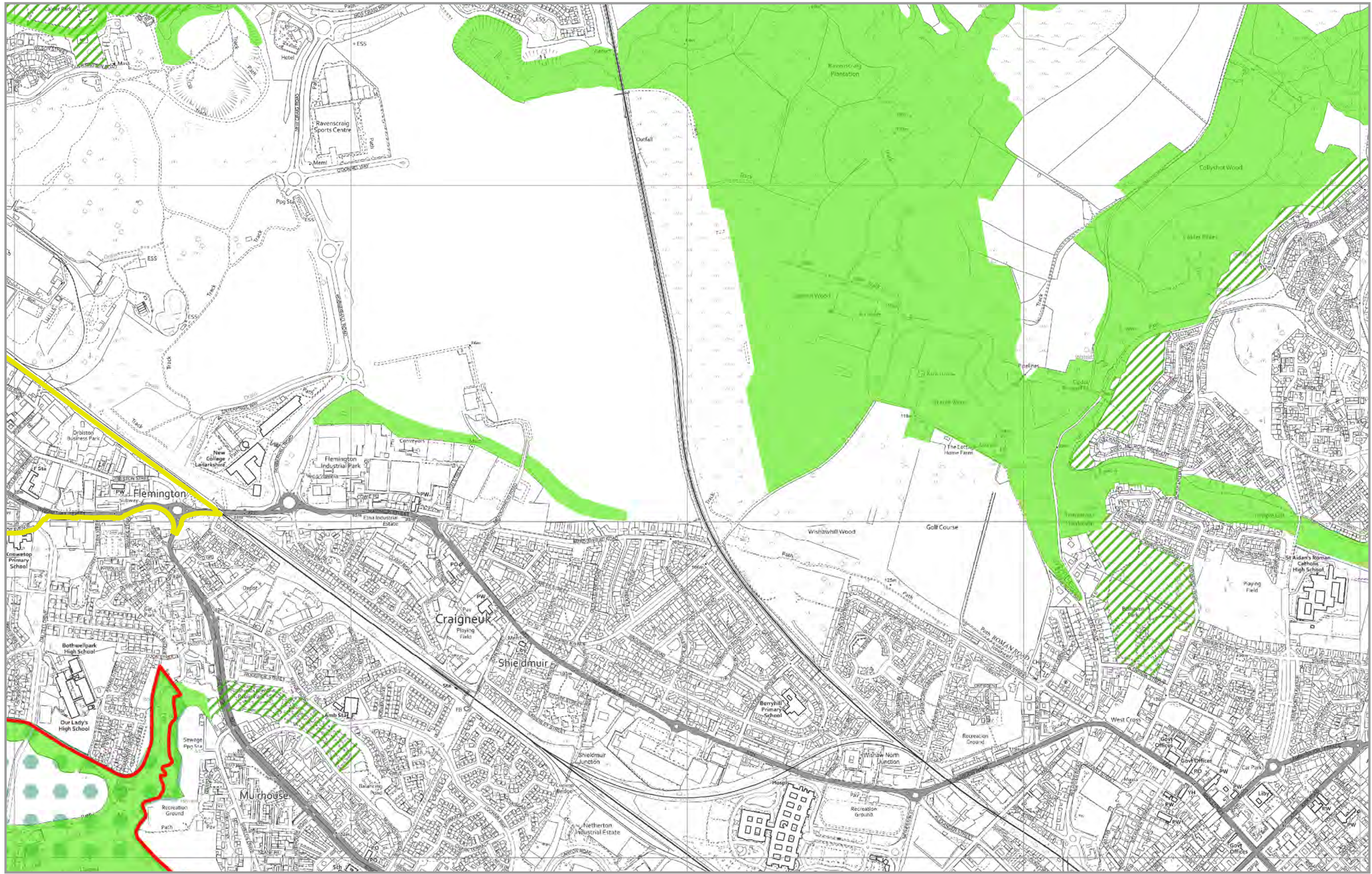


# 11.9







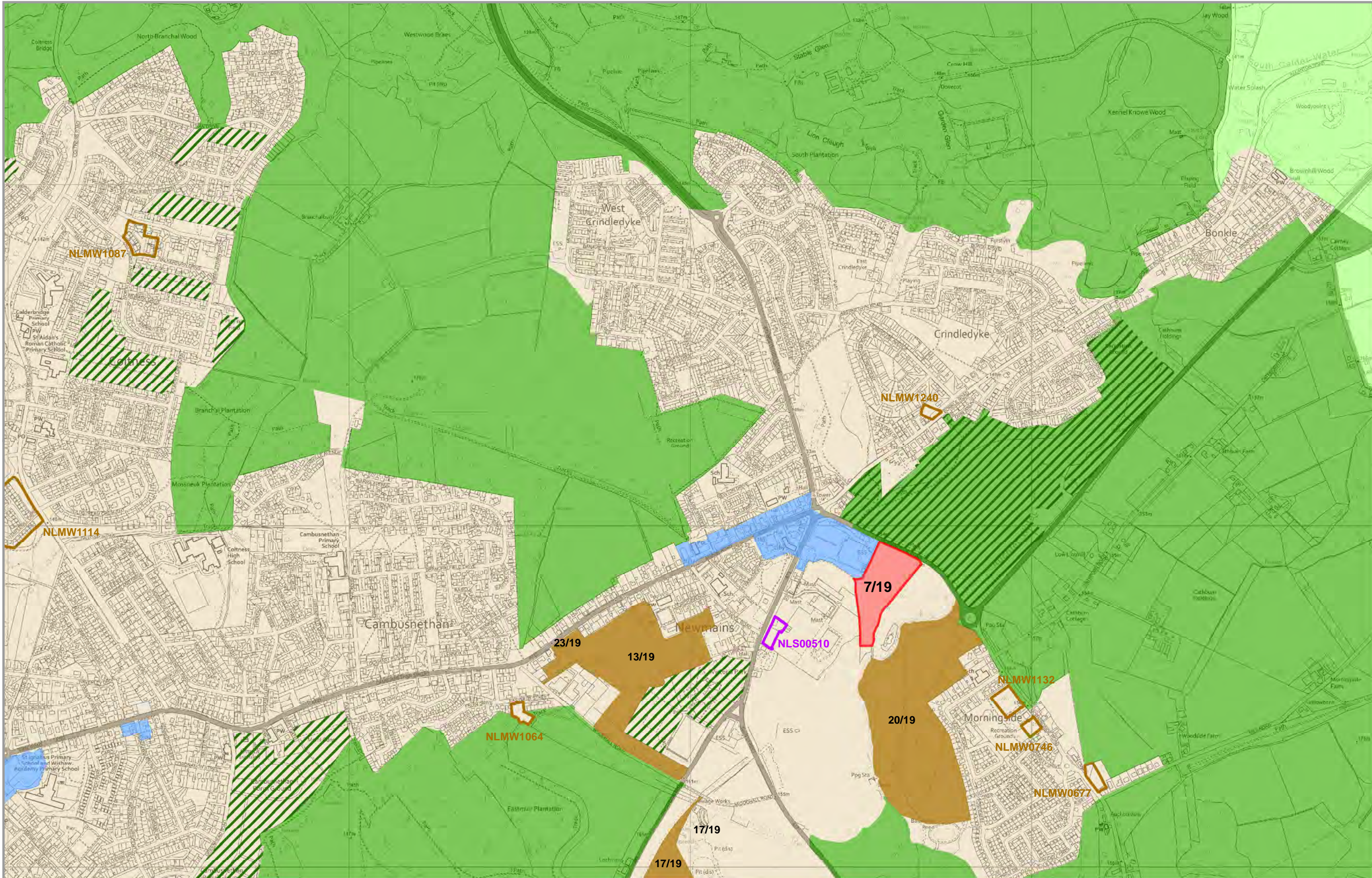


# LDP Protect Map

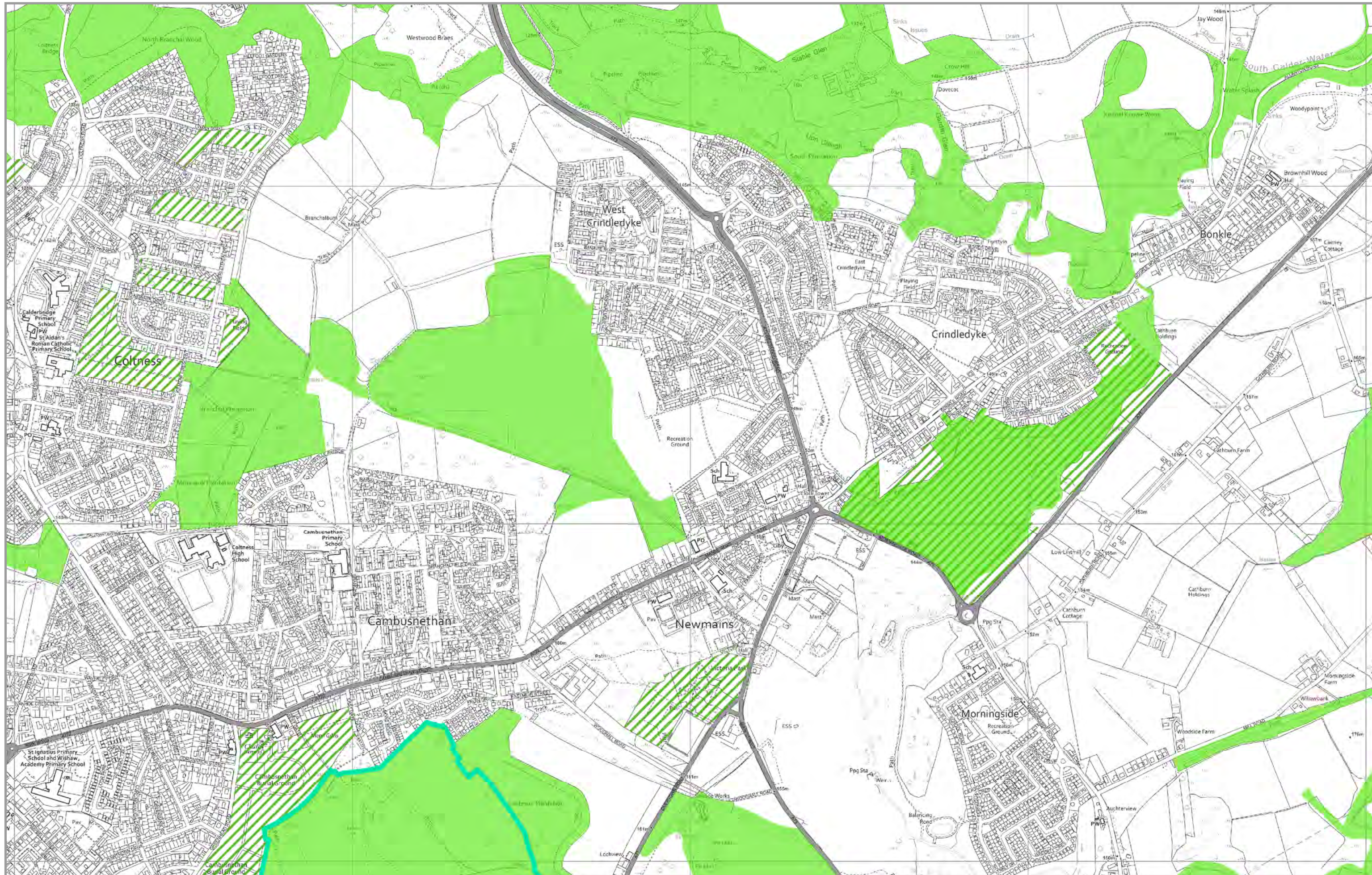


# 12.5









# LDP Protect Map

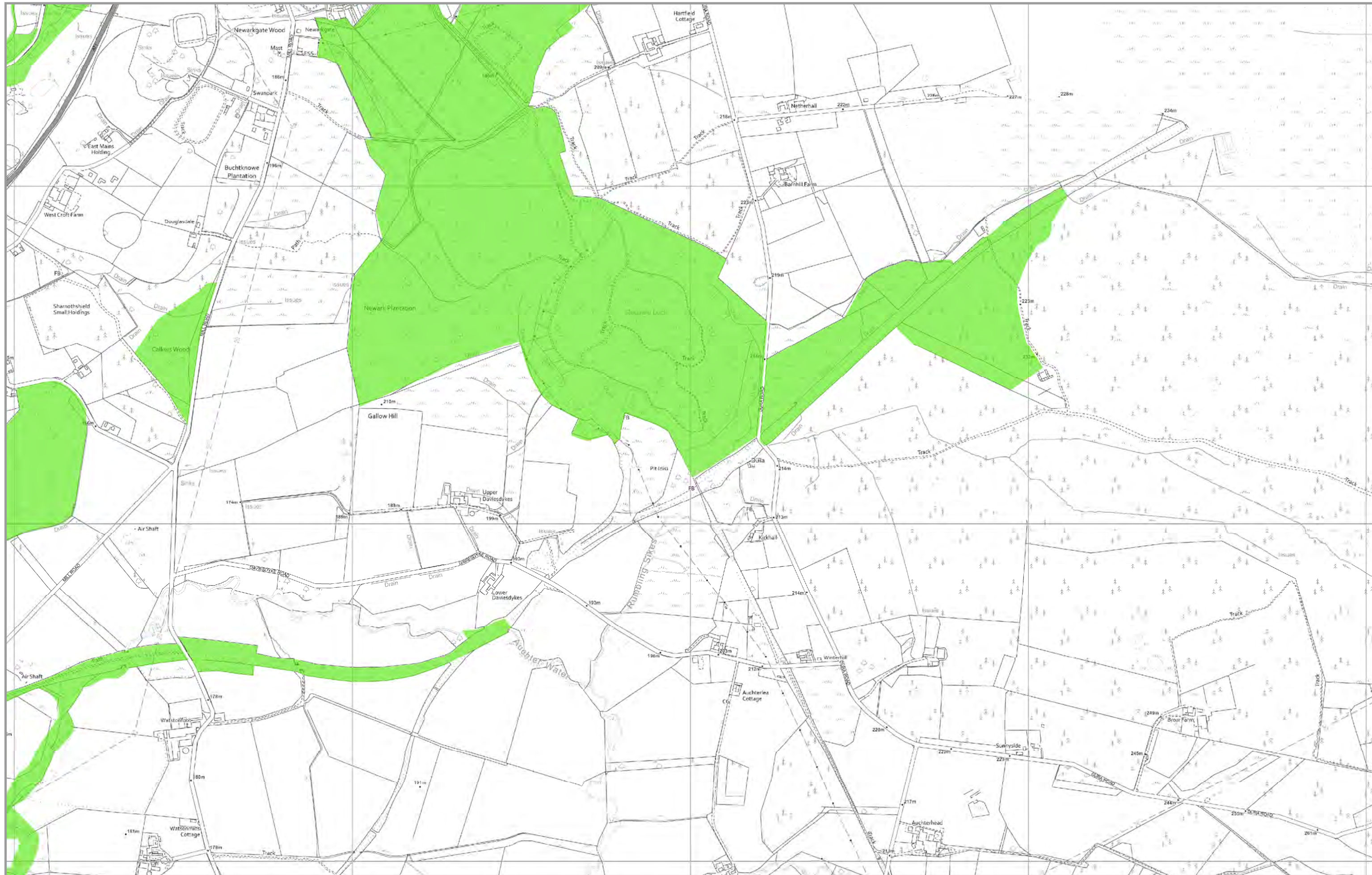


# 12.6

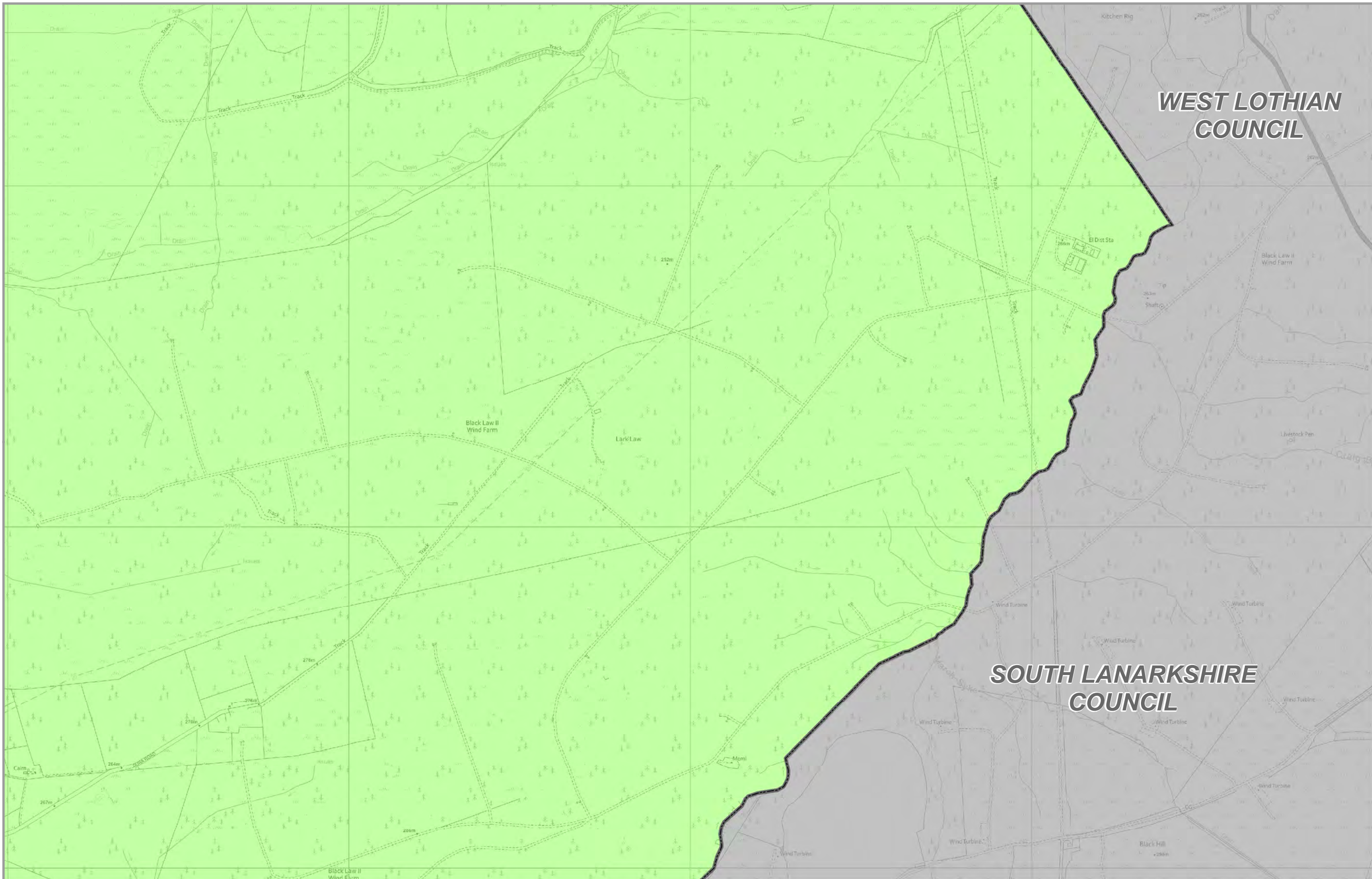






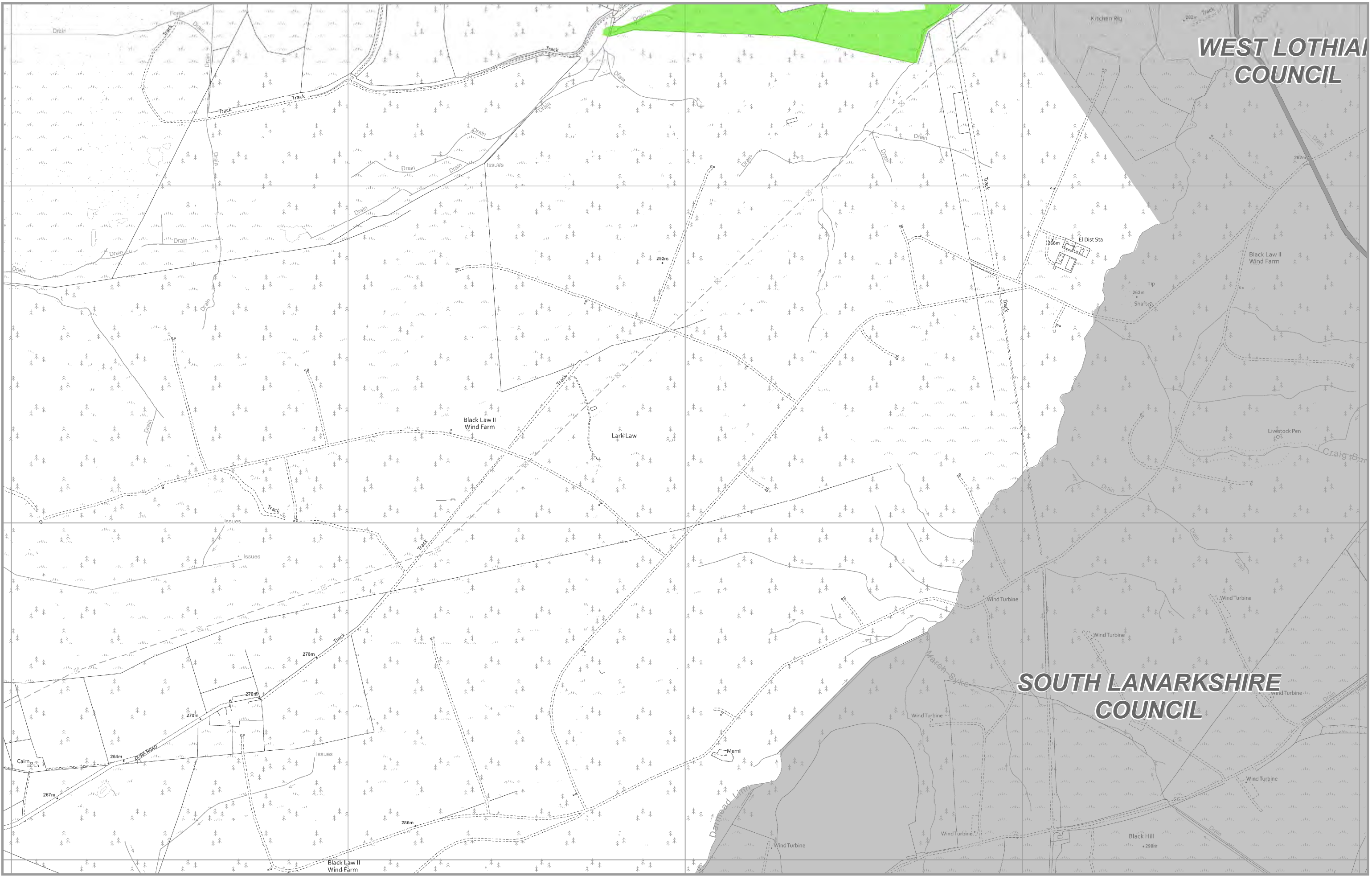








**WEST Lothian  
COUNCIL**



**SOUTH LANARKSHIRE  
COUNCIL**



# LDP Protect Map



# 12.8









**OUTH LANARKSHIRE  
COUNCIL**

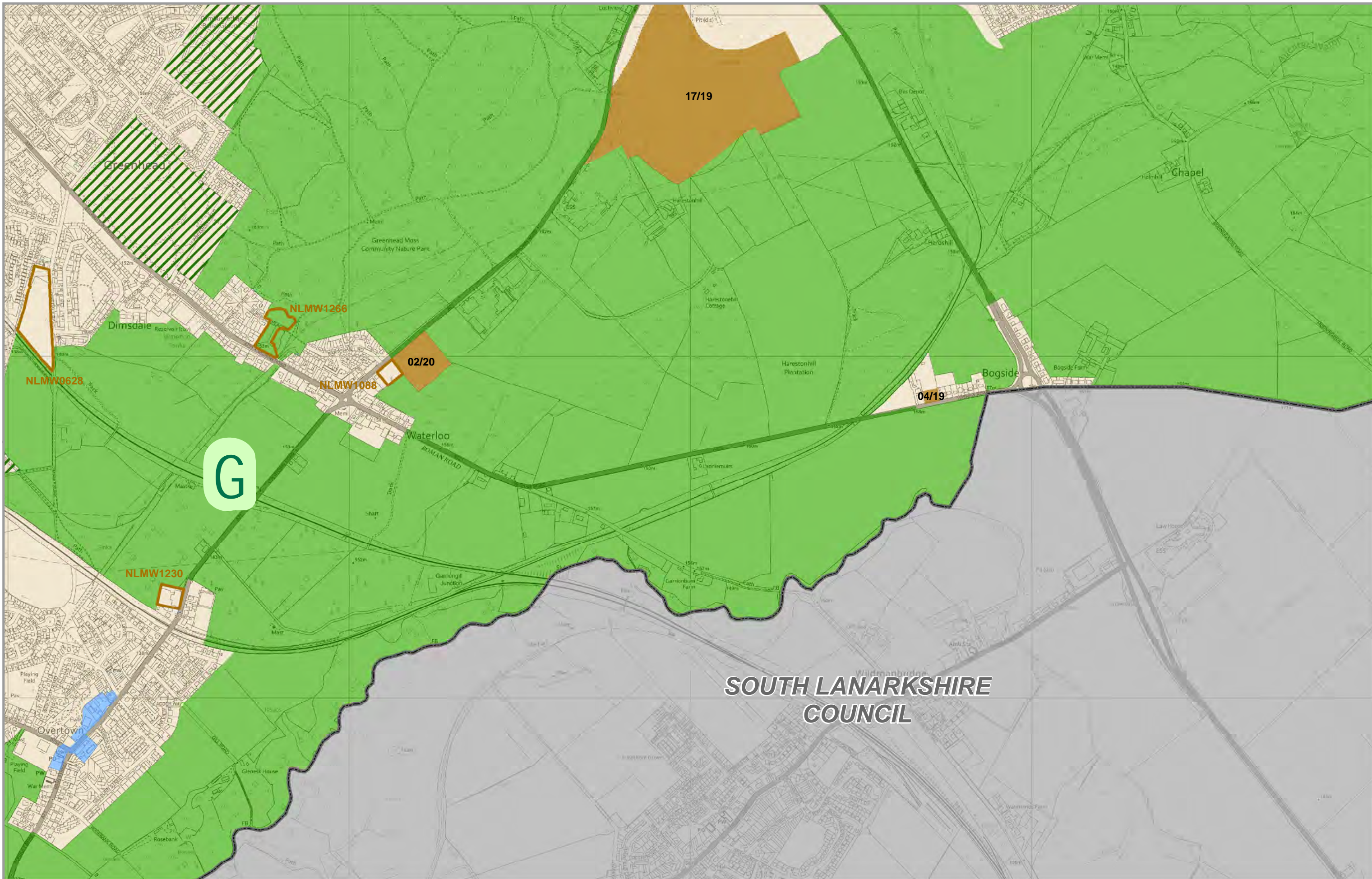


# LDP Protect Map

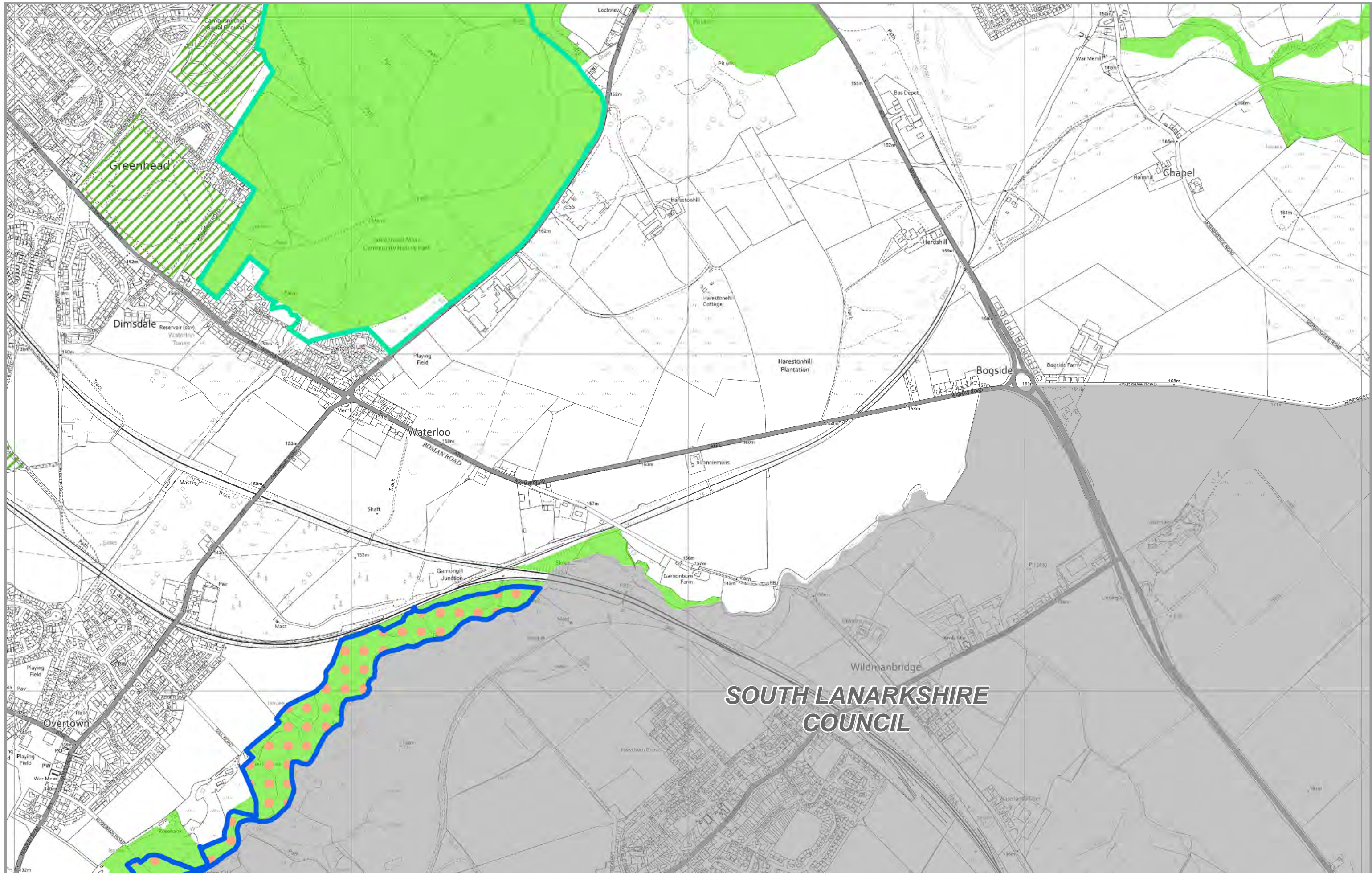


# 13.5









**SOUTH LANARKSHIRE COUNCIL**

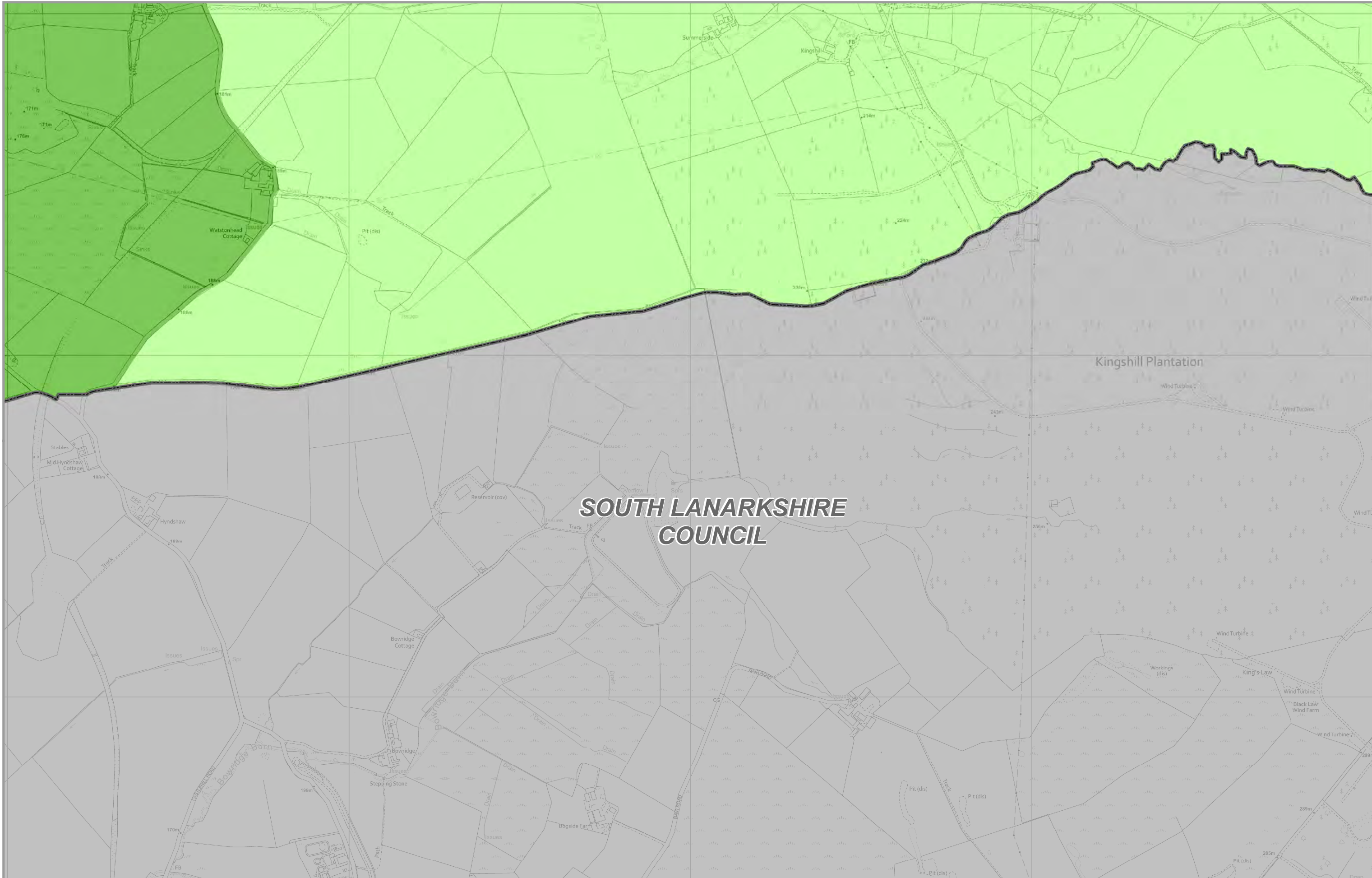


# LDP Protect Map



# 13.6





**SOUTH LANARKSHIRE  
COUNCIL**

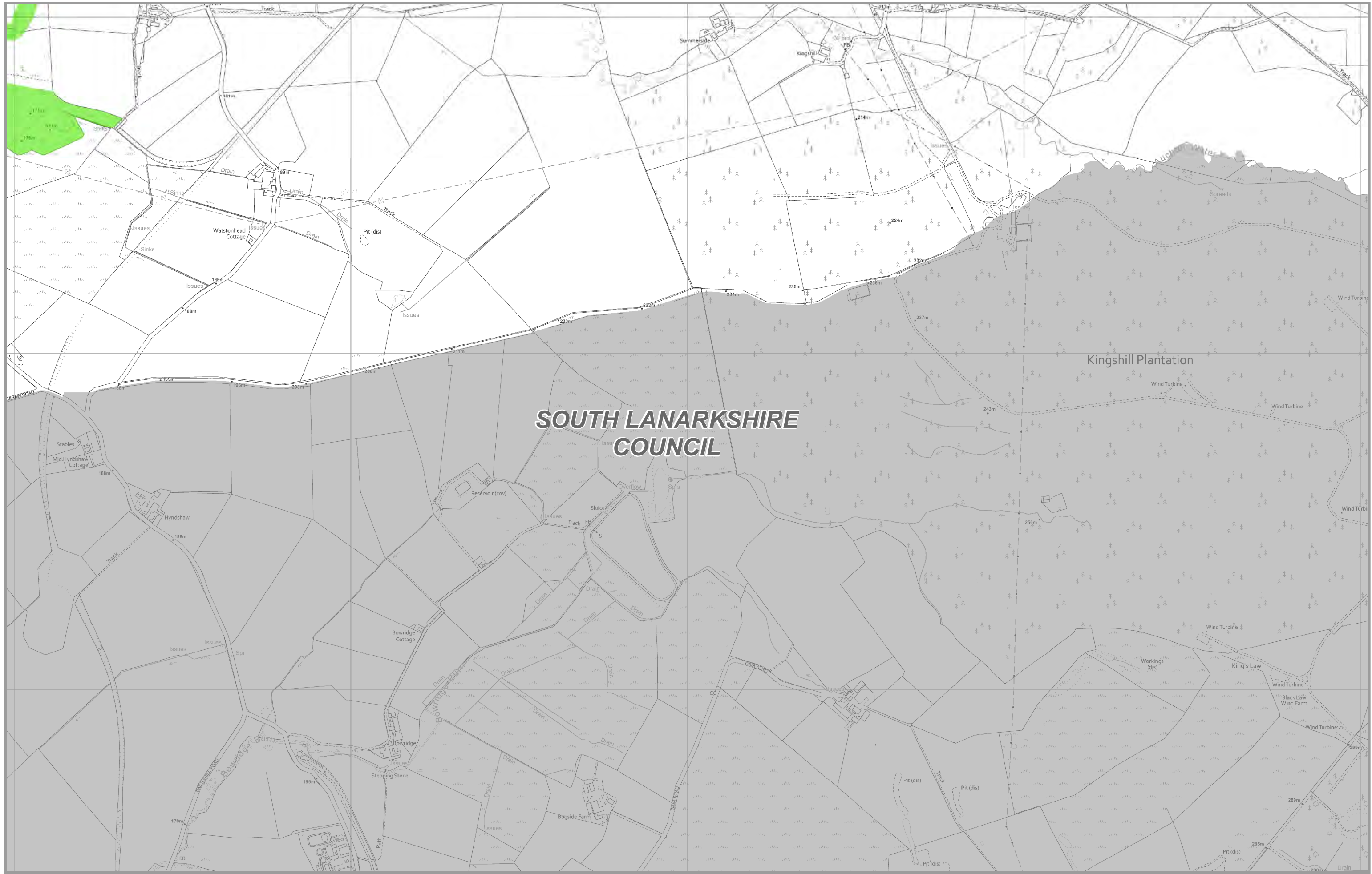


**LDP Promote Map**



**13.7**





**SOUTH LANARKSHIRE  
COUNCIL**

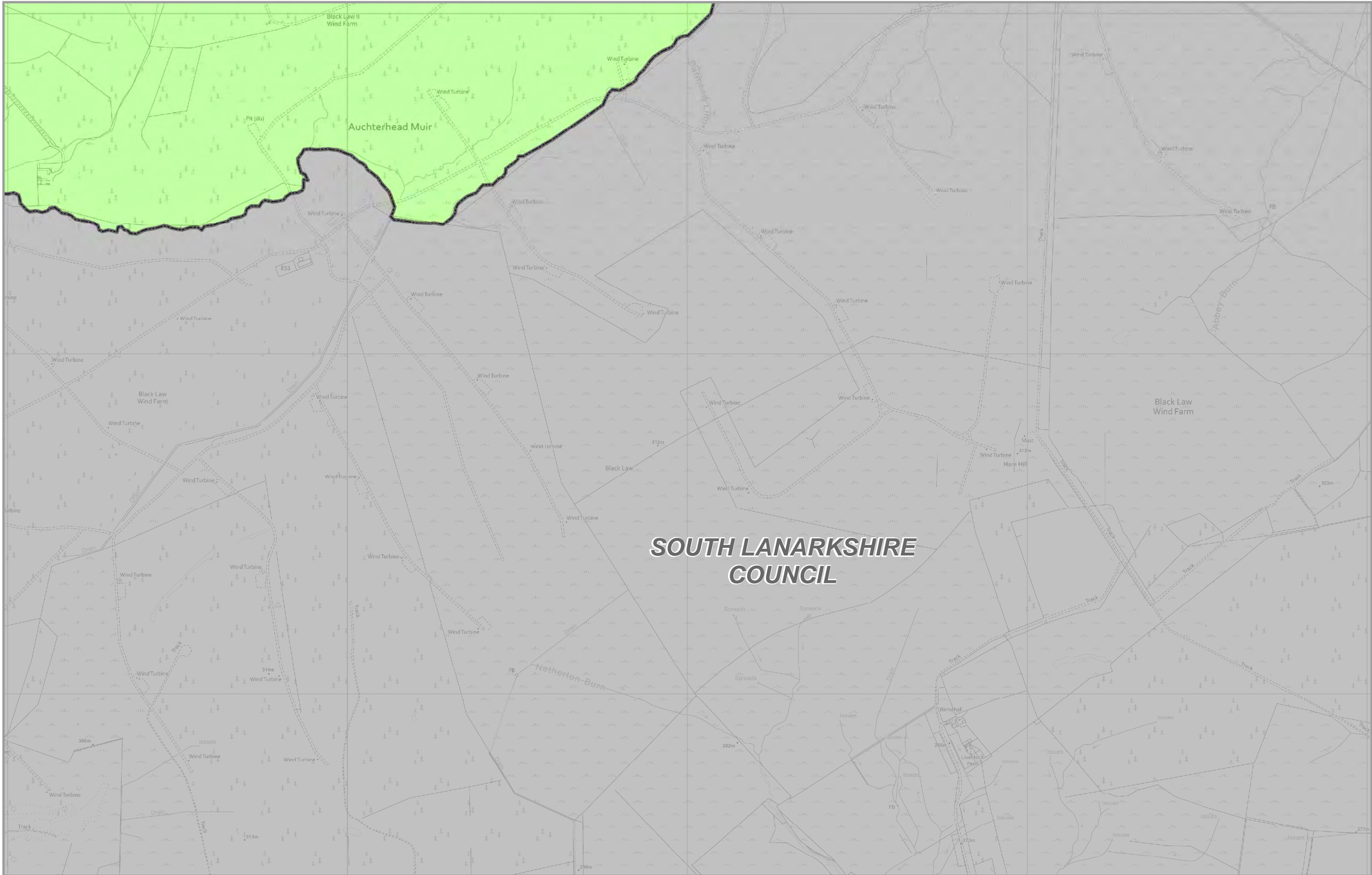


**LDP Protect Map**



**13.7**





# LDP Promote Map



# 13.8





# SOUTH LANARKSHIRE COUNCIL

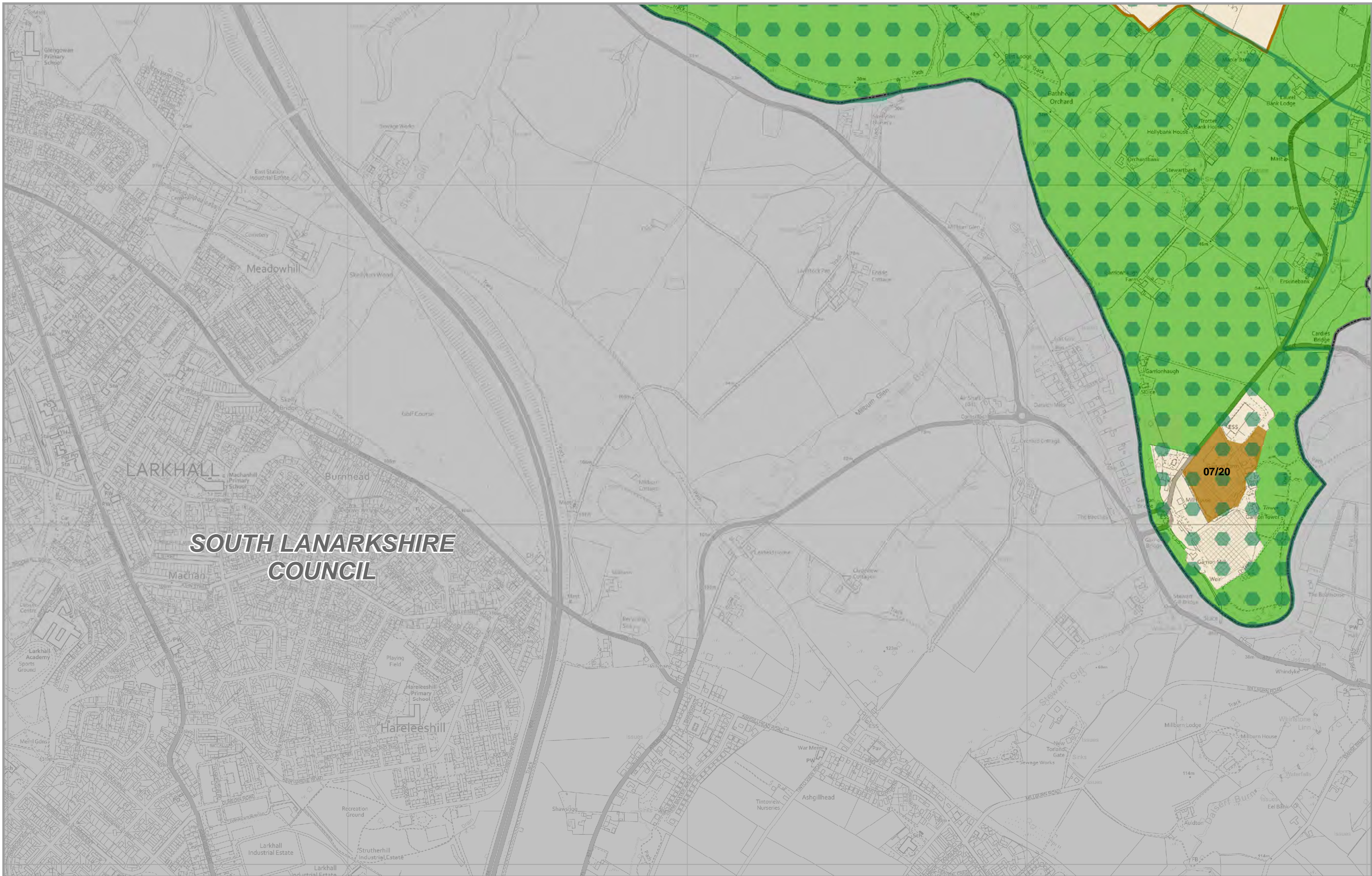


# LDP Protect Map



# 13.8



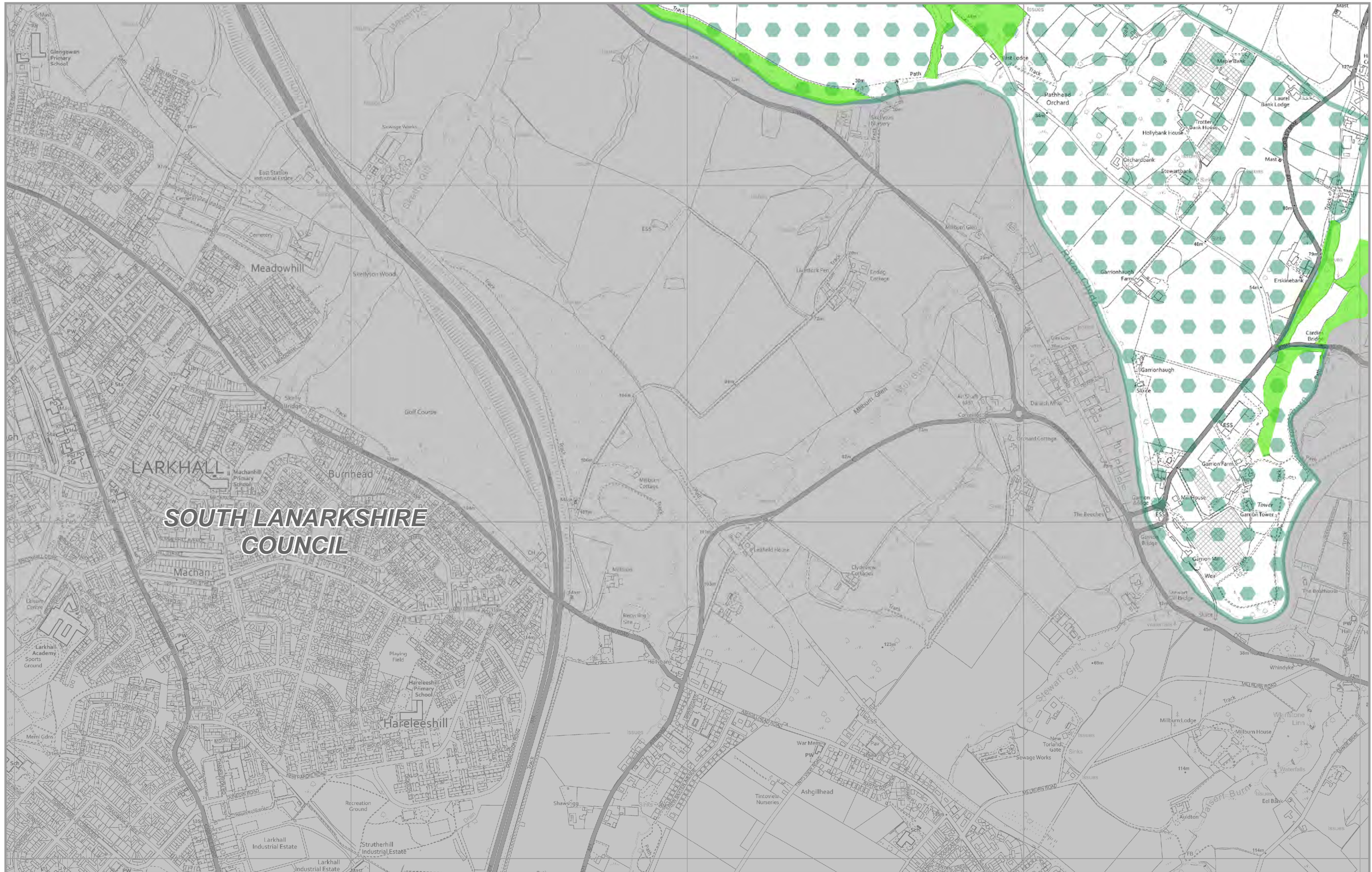


# LDP Promote Map



# 14.5





**SOUTH LANARKSHIRE  
COUNCIL**



# LDP Protect Map



# 14.5





**SOUTH LANARKSHIRE  
COUNCIL**



**LDP Promote Map**



**14.6**





**SOUTH LANARKSHIRE  
COUNCIL**



**LDP Protect Map**



**14.6**



