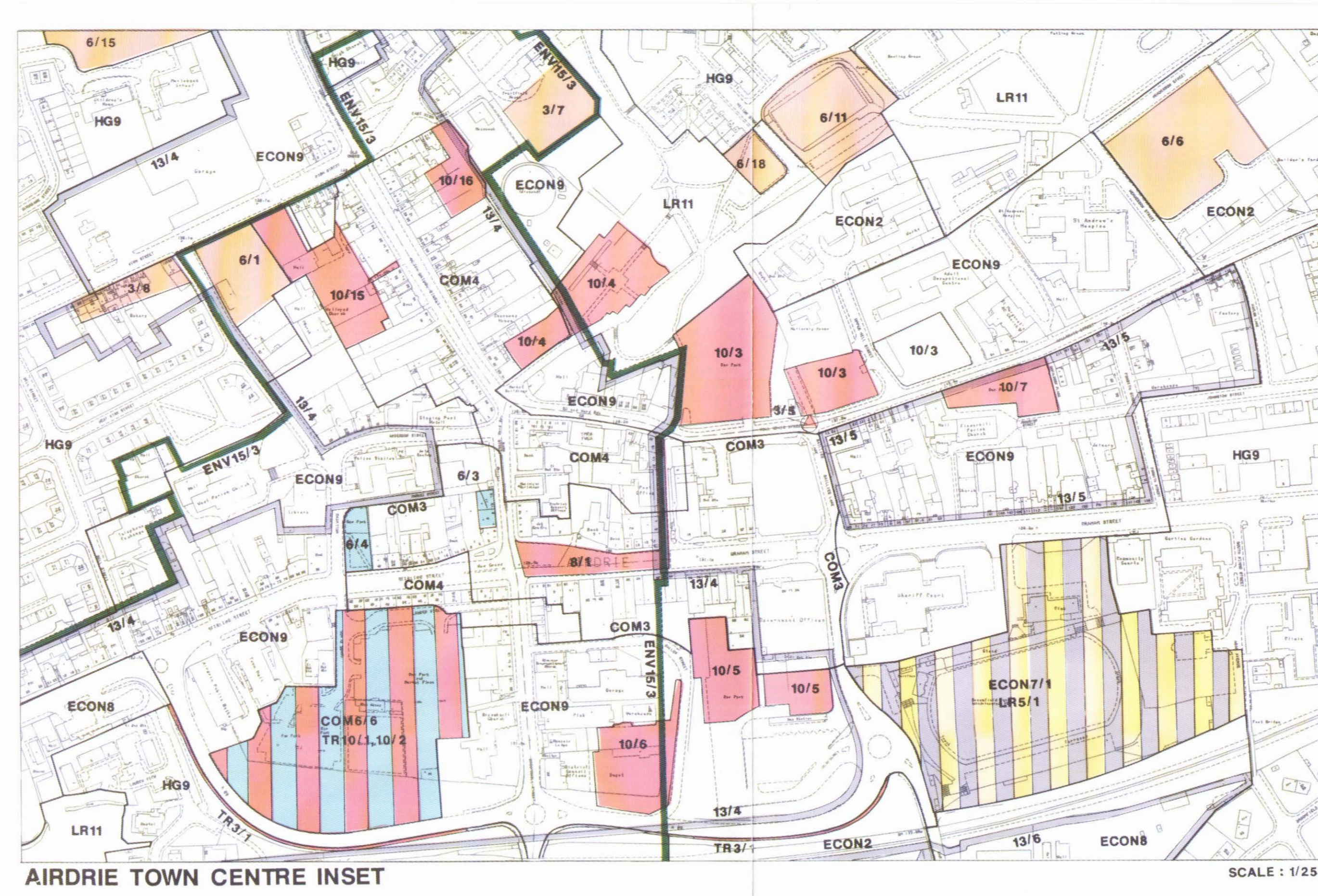
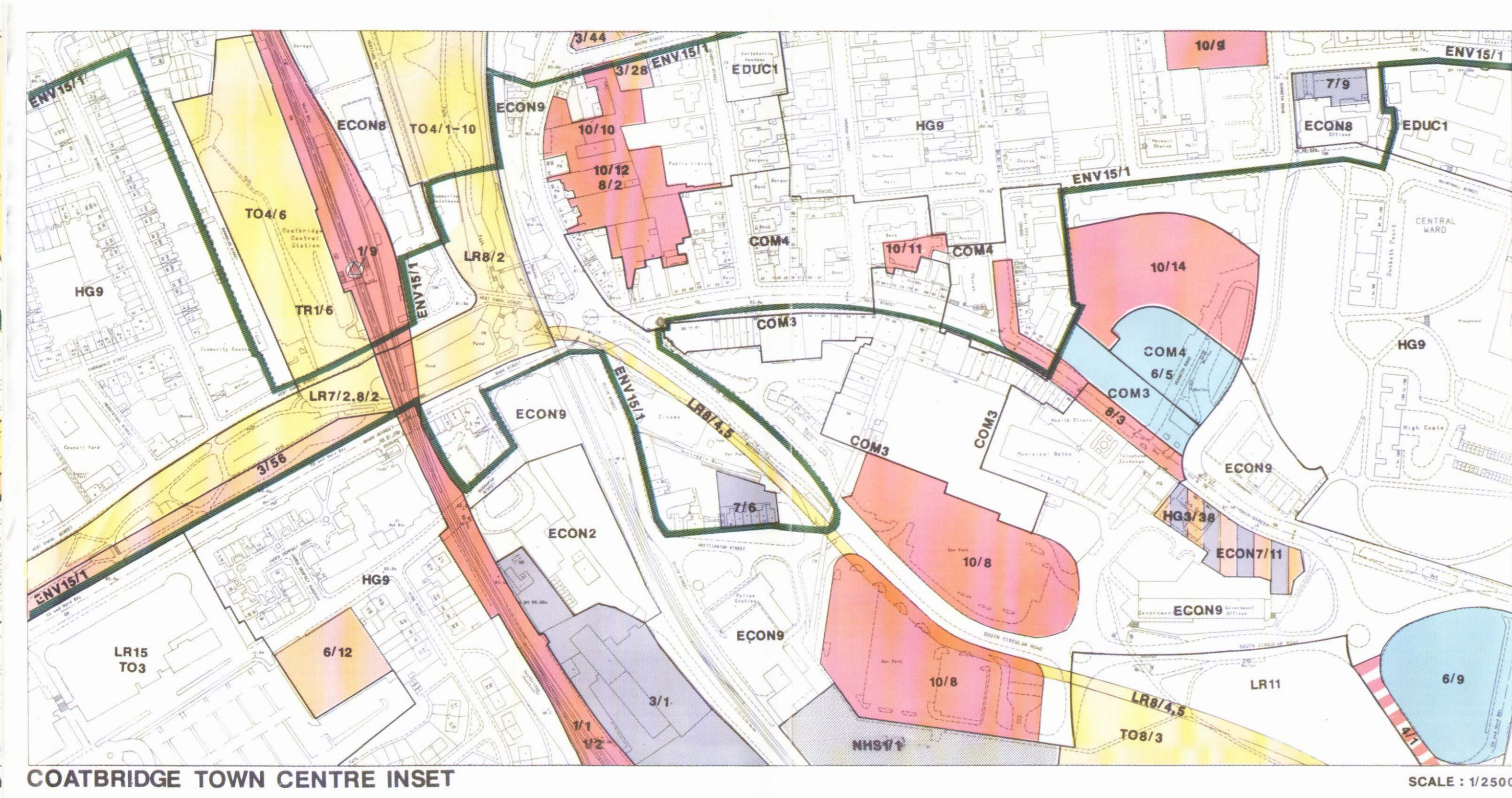


PROPOSALS MAP 2.
COATBRIDGE, AIRDRIE,
CHAPELHALL AND CALDERBANK.



MONKLANDS DISTRICT
LOCAL PLAN
1991



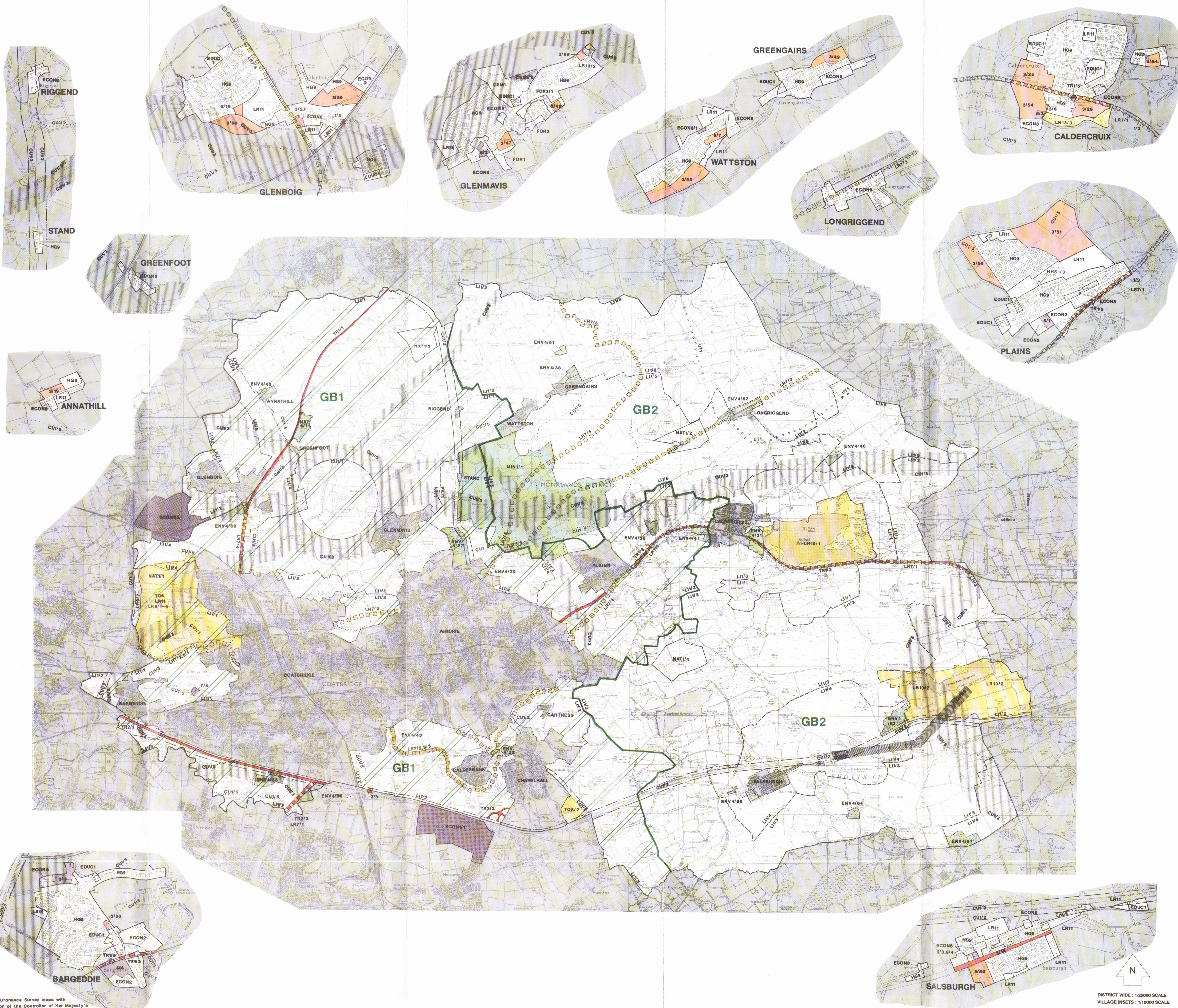
	HOUSING	SYMBOL
HG3	NEW PRIVATE SECTOR HOUSING DEVELOPMENT	
HG4	STRATEGIC HOUSING SITE	
HG6	SPECIAL NEEDS HOUSING PROVISION	
HG9	HOUSING POLICY FOR EXISTING RESIDENTIAL AREAS	
HG11	ADDITIONAL HOUSING LAND	
	ECONOMIC DEVELOPMENT	
ECON2	EXISTING GENERAL INDUSTRIAL AREAS	
ECON3	ALLOCATED GENERAL INDUSTRIAL AREAS	
ECON4	INDUSTRIAL LAND FOR COMPANY EXPANSION	
ECON5	REHABILITATION OF INDUSTRIAL SITES	
ECON6	PROVISION OF INDUSTRIAL UNITS AND SITES	
ECON7	OFFICE/BUSINESS USE/LIGHT INDUSTRY	
ECON8	GENERAL URBAN AREAS	
ECON9	SECONDARY CORE AREAS	
ECON13	IMPROVEMENT TO INDUSTRIAL/COMMERCIAL SITES	
SP21	SIMPLIFIED PLANNING ZONE (SPZ)	
	COMMERCIAL DEVELOPMENT	
COM3	MAINTAIN RETAIL CORE AREAS	
COM4	SECONDARY RETAIL CORE AREAS	
COM5	LOCAL SHOPS	
COM6	PROMOTE NEW RETAIL DEVELOPMENT	
COM7	UPGRADE SHOPPING CENTRES	
	LEISURE AND RECREATION/TOURISM DEVELOPMENT	
LR3	DEVELOP NEW NATIONAL AND REGIONAL FACILITIES	
LR4	CONSIDER PROVISION OF NEW FACILITIES	
LR5	UPGRADE FOOTPATHS/ADA	
LR6	DEVELOP FACILITIES FOR GOLF	
LR7	DEVELOP NETWORK OF LONG DISTANCE PATHS	
LR8	DEVELOP MONKLANDS CANAL	
LR11	IMPROVE PUBLIC OPEN SPACE	
LR15	RETAIN EXISTING FACILITIES WHERE NOT SPECIFICALLY MENTIONED ELSEWHERE	
TO3	EXPLOIT TIME CAPSULE	
TO4	DEVELOP SUMMER/LEISURE INDUSTRIAL MUSEUM	
TO5	PROMOTE ADVENTURELAND	
TO7	DEVELOP MONKLAND CANAL FOR TOURISM	
TO8	DEVELOP TOURIST ACCOMMODATION	
	TRANSPORT AND COMMUNICATIONS	
	Improvements to Stations, Terminals, Depots, Road Junctions and Bridges	
	Proposals included in Regional Council TPP (1990-95)	
TR1	SUPPORT RAIL TRANSPORT	
TR2	IMPROVE TRUNK ROADS AND MOTORWAYS	
TR3	ASSESS ROAD AND BRIDGE IMPROVEMENTS	
TR4	IMPLEMENT ROAD IMPROVEMENTS	
TR6	SUPPORT TAXI SERVICES	
TR8	ENCOURAGE PEDESTRIANISATION/AND/OR REAR SERVICING	
TR10	ENCOURAGE OFF STREET PARKING PROVISION	
	COMMUNITY SERVICES AND UTILITIES	
EDUC1	PROTECT AND IMPROVE SCHOOLS	
NHS1	DEVELOP HEALTH FACILITIES	
PO1	ENCOURAGE SUB POST OFFICE	
CEM1	IMPROVE CEMETERY PROVISION	
CU1	SAFETY RESTRAINT AREAS	
CU11	HEALTH AND SAFETY NOTIFICATION AREAS	
CU12	TRUNK ROAD NOTIFICATION AREAS	
CU13	GAS PIPELINE SAFETY ZONES	
CU15	LANDFILL GAS MONITORING ZONES	
	BUILT ENVIRONMENT/COUNTRYSIDE	
ENV15	CONSERVATION AREAS	
MIN1 - MIN6	MINERAL EXTRACTIONS	
NAT5	EXPLOIT CONSERVATION VALUE	
FOR1	ENCOURAGE FORESTRY	
FOR2	ENCOURAGE TREE PLANTING SCHEMES	
FOR3	TREE PRESERVATION ORDERS	

Based upon Ordnance Survey maps with the permission of the Controller of Her Majesty's Stationary Office © Crown Copyright.

PROPOSALS MAP 1.
RURAL AREA AND VILLAGES.



MONKLANDS DISTRICT
LOCAL PLAN
1991



- HOUSING**
 - HG3 NEW PRIVATE SECTOR HOUSING DEVELOPMENT
 - HG6 SPECIAL NEEDS HOUSING PROVISION
 - HG8 TRAVELLING PEOPLE
 - HG9 HOUSING POLICY FOR EXISTING RESIDENTIAL AREAS
- ECONOMIC DEVELOPMENT**
 - ECON 1 MAJOR INDUSTRIAL DEVELOPMENTS (OUTWITH DISTRICT)
 - ECON 2 EXISTING GENERAL INDUSTRIAL AREAS
 - ECON 3 ALLOCATED GENERAL INDUSTRIAL AREAS
 - ECON 4 INDUSTRIAL LAND FOR COMPANY EXPANSION
 - ECON 5 REHABILITATION OF INDUSTRIAL SITES
 - ECON 6 PROVISION OF INDUSTRIAL UNITS AND SITES
 - ECON 7 OFFICES/BUSINESS USE/LIGHT INDUSTRY
 - ECON 8 GENERAL URBAN AREAS
- LEISURE AND RECREATION/TOURISM DEVELOPMENT**
 - LR3 DEVELOP NEW NATIONAL AND REGIONAL FACILITIES
 - LR6 DEVELOP FACILITIES FOR GOLF
 - LR7 DEVELOP NETWORK OF LONG DISTANCE PATHS
 - LR8 DEVELOP MONKLAND CANAL
 - LR9 DEVELOP DRUMPELLIER COUNTRY PARK
 - LR10 DEVELOP LEISURE AND RECREATION IN THE COUNTRYSIDE
 - LR11 IMPROVE PUBLIC OPEN SPACE
 - LR13 PROVIDE VILLAGE NATURE PARKS
 - LR15 RETAIN EXISTING FACILITIES WHERE NOT SPECIFICALLY MENTIONED ELSEWHERE
 - TO6 DEVELOP DRUMPELLIER COUNTRY PARK FOR TOURISM
 - TO7 DEVELOP MONKLAND CANAL FOR TOURISM
- TRANSPORT AND COMMUNICATIONS**
 - TR1 IMPROVEMENTS TO STATIONS, TERMINALS, DEPOTS, ROAD JUNCTIONS AND BRIDGES
 - TR2 SUPPORT RAIL TRANSPORT
 - TR3 IMPROVE TRUNK ROADS AND MOTORWAYS
 - TR4 ASSESS ROAD AND BRIDGE IMPROVEMENTS
- COMMUNITY SERVICES AND UTILITIES**
 - EDUC1 PROTECT AND IMPROVE SCHOOLS
 - CEM1 IMPROVE CEMETERY PROVISION
 - CU11 HEALTH AND SAFETY NOTIFICATION AREAS
 - CU12 TRUNK ROAD NOTIFICATION AREAS
 - CU13 GAS PIPELINE SAFETY ZONES
 - CU14 RADIO MAST APPROACHES
 - CU15 LANDFILL GAS MONITORING ZONES
 - UT1 UTILITIES AND INFRASTRUCTURE
- BUILT ENVIRONMENT/COUNTRYSIDE**
 - ENV4 CLEARANCE OF DERELICT SITES
 - MIN1-6 MINERAL EXTRACTION
 - L11 LANDSCAPE IMPROVEMENTS
 - FOR1 ENCOURAGE FORESTRY
 - FOR2 ENCOURAGE TREE PLANTING SCHEMES
 - FOR3 TREE PRESERVATION ORDERS
 - NAT1 PROTECT SSSIS
 - NAT6 EXPLOIT CONSERVATION VALUES
- GB1** RESTRICT DEVELOPMENT IN GREEN BELT (INNER)
- GB2** RESTRICT DEVELOPMENT IN COUNTRYSIDE AROUND TOWNS
- GB1/GB2 BOUNDARY

- DISTRICT WIDE POLICIES**
- | | | | |
|-------|------------------------|--------|------------------------|
| POP1 | POPULATION DENSITY | POP2 | POPULATION DENSITY |
| IND1 | INDUSTRIAL DEVELOPMENT | IND2 | INDUSTRIAL DEVELOPMENT |
| IND3 | INDUSTRIAL DEVELOPMENT | IND4 | INDUSTRIAL DEVELOPMENT |
| IND5 | INDUSTRIAL DEVELOPMENT | IND6 | INDUSTRIAL DEVELOPMENT |
| IND7 | INDUSTRIAL DEVELOPMENT | IND8 | INDUSTRIAL DEVELOPMENT |
| IND9 | INDUSTRIAL DEVELOPMENT | IND10 | INDUSTRIAL DEVELOPMENT |
| IND11 | INDUSTRIAL DEVELOPMENT | IND12 | INDUSTRIAL DEVELOPMENT |
| IND13 | INDUSTRIAL DEVELOPMENT | IND14 | INDUSTRIAL DEVELOPMENT |
| IND15 | INDUSTRIAL DEVELOPMENT | IND16 | INDUSTRIAL DEVELOPMENT |
| IND17 | INDUSTRIAL DEVELOPMENT | IND18 | INDUSTRIAL DEVELOPMENT |
| IND19 | INDUSTRIAL DEVELOPMENT | IND20 | INDUSTRIAL DEVELOPMENT |
| IND21 | INDUSTRIAL DEVELOPMENT | IND22 | INDUSTRIAL DEVELOPMENT |
| IND23 | INDUSTRIAL DEVELOPMENT | IND24 | INDUSTRIAL DEVELOPMENT |
| IND25 | INDUSTRIAL DEVELOPMENT | IND26 | INDUSTRIAL DEVELOPMENT |
| IND27 | INDUSTRIAL DEVELOPMENT | IND28 | INDUSTRIAL DEVELOPMENT |
| IND29 | INDUSTRIAL DEVELOPMENT | IND30 | INDUSTRIAL DEVELOPMENT |
| IND31 | INDUSTRIAL DEVELOPMENT | IND32 | INDUSTRIAL DEVELOPMENT |
| IND33 | INDUSTRIAL DEVELOPMENT | IND34 | INDUSTRIAL DEVELOPMENT |
| IND35 | INDUSTRIAL DEVELOPMENT | IND36 | INDUSTRIAL DEVELOPMENT |
| IND37 | INDUSTRIAL DEVELOPMENT | IND38 | INDUSTRIAL DEVELOPMENT |
| IND39 | INDUSTRIAL DEVELOPMENT | IND40 | INDUSTRIAL DEVELOPMENT |
| IND41 | INDUSTRIAL DEVELOPMENT | IND42 | INDUSTRIAL DEVELOPMENT |
| IND43 | INDUSTRIAL DEVELOPMENT | IND44 | INDUSTRIAL DEVELOPMENT |
| IND45 | INDUSTRIAL DEVELOPMENT | IND46 | INDUSTRIAL DEVELOPMENT |
| IND47 | INDUSTRIAL DEVELOPMENT | IND48 | INDUSTRIAL DEVELOPMENT |
| IND49 | INDUSTRIAL DEVELOPMENT | IND50 | INDUSTRIAL DEVELOPMENT |
| IND51 | INDUSTRIAL DEVELOPMENT | IND52 | INDUSTRIAL DEVELOPMENT |
| IND53 | INDUSTRIAL DEVELOPMENT | IND54 | INDUSTRIAL DEVELOPMENT |
| IND55 | INDUSTRIAL DEVELOPMENT | IND56 | INDUSTRIAL DEVELOPMENT |
| IND57 | INDUSTRIAL DEVELOPMENT | IND58 | INDUSTRIAL DEVELOPMENT |
| IND59 | INDUSTRIAL DEVELOPMENT | IND60 | INDUSTRIAL DEVELOPMENT |
| IND61 | INDUSTRIAL DEVELOPMENT | IND62 | INDUSTRIAL DEVELOPMENT |
| IND63 | INDUSTRIAL DEVELOPMENT | IND64 | INDUSTRIAL DEVELOPMENT |
| IND65 | INDUSTRIAL DEVELOPMENT | IND66 | INDUSTRIAL DEVELOPMENT |
| IND67 | INDUSTRIAL DEVELOPMENT | IND68 | INDUSTRIAL DEVELOPMENT |
| IND69 | INDUSTRIAL DEVELOPMENT | IND70 | INDUSTRIAL DEVELOPMENT |
| IND71 | INDUSTRIAL DEVELOPMENT | IND72 | INDUSTRIAL DEVELOPMENT |
| IND73 | INDUSTRIAL DEVELOPMENT | IND74 | INDUSTRIAL DEVELOPMENT |
| IND75 | INDUSTRIAL DEVELOPMENT | IND76 | INDUSTRIAL DEVELOPMENT |
| IND77 | INDUSTRIAL DEVELOPMENT | IND78 | INDUSTRIAL DEVELOPMENT |
| IND79 | INDUSTRIAL DEVELOPMENT | IND80 | INDUSTRIAL DEVELOPMENT |
| IND81 | INDUSTRIAL DEVELOPMENT | IND82 | INDUSTRIAL DEVELOPMENT |
| IND83 | INDUSTRIAL DEVELOPMENT | IND84 | INDUSTRIAL DEVELOPMENT |
| IND85 | INDUSTRIAL DEVELOPMENT | IND86 | INDUSTRIAL DEVELOPMENT |
| IND87 | INDUSTRIAL DEVELOPMENT | IND88 | INDUSTRIAL DEVELOPMENT |
| IND89 | INDUSTRIAL DEVELOPMENT | IND90 | INDUSTRIAL DEVELOPMENT |
| IND91 | INDUSTRIAL DEVELOPMENT | IND92 | INDUSTRIAL DEVELOPMENT |
| IND93 | INDUSTRIAL DEVELOPMENT | IND94 | INDUSTRIAL DEVELOPMENT |
| IND95 | INDUSTRIAL DEVELOPMENT | IND96 | INDUSTRIAL DEVELOPMENT |
| IND97 | INDUSTRIAL DEVELOPMENT | IND98 | INDUSTRIAL DEVELOPMENT |
| IND99 | INDUSTRIAL DEVELOPMENT | IND100 | INDUSTRIAL DEVELOPMENT |

Based upon Ordnance Survey maps with the permission of the Controller of Her Majesty's Stationary Office © Crown Copyright.

DISTRICT WIDE : 1/25000 SCALE
VILLAGE INSERTS : 1/10000 SCALE