


NORTH LANARKSHIRE LOCAL DEVELOPMENT PLAN (ADOPTED JULY 2022)

MAP BOOK - MOTHERWELL LAP





LIVE
LEARN
WORK
INVEST
VISIT





LDP Promote Map Legend

Promoting Development Locations & Infrastructure

PROM LOC1 Regeneration Priorities

-  Ravenscraig
-  Regeneration Site





PROM LOC2 Business Development Sites

-  Existing Business Site
-  Proposed Business Site
-  Specialised Business Site
-  Proposed Leisure Site

PROM LOC3 Housing Development Sites

-  Housing Development Site

PROM LOC4 Special Landscape Areas & Green Network Improvements

-  Special Landscape Area (SLA)
-  Green Network Site
-  Culverted Canal
-  Green Network Improvement Opportunity

PROM ID1 Transport Improvements

-  Transportation Opportunity


Placemaking Policies

-  Mixed Use Centre
-  Business Centre
-  Visitor Economy Location
-  General Urban Area
-  Green Belt
-  Countryside


LDP Protect Map Legend

Protecting Assets PROT A - Natural Environment and Green Network





Category A1 International Sites

-  Special Area of Conservation (SAC) / Special Protection Area (SPA)


Category A2 National Sites

-  Site of Special Scientific Interest (SSSI) / Ancient Woodland

Category A3 Local Sites



-  Special Landscape Area (SLA)
-  Site of Importance for Nature Conservation (SINC), Local Nature Reserve (LNR), Community Park, etc
-  Seven Lochs Wetland Park
-  Country Park / Town Park

Category A4 Green Network



-  Green Network Site

Protecting Assets PROT B - Historic Environment


Category B1 International Sites

-  Antonine Wall World Heritage Site
-  Antonine Wall Buffer Zone


Category B2 National Sites

-  Scheduled Monument, Category A listed Building and Garden/Designated Landscape
-  Kilsyth Historic Battlefield

Category B3 Regional / Local Sites

-  Conservation Area / Canal Corridor / Site of Archaeological Interest

Environmental & Design Qualities

-  EDQ2 Air Quality Management Area

How to Use the Map Book

The Local Development Plan is comprised of a Policy Document and Map Book. The Plan is also accompanied by a number of supporting documents, background papers and assessments.

The Map Book

This Map Book illustrates where Policies in the Plan apply. There are two Maps covering each Plan page, a Promote Map and a Protect Map.

Each Map has a unique page number which can be found on the Map Book Grid.

The Promote Map shows the locations that are identified for development and improvements to infrastructure. Sites proposed for development are shown and where possible a site reference is included which relates to Council Land Supply data and/or previous Plan Site References.

The Promote Map also shows the Plan's Placemaking Policy areas, including Mixed Use Centres, Business Centres and Visitor Economy Locations, along with the General Urban Area, Green Belt and Countryside.

The Protect Map shows the areas where there are Natural Environment, Green Network and Historic Environment that require to be protected. It also shows the EDQ2 Air Quality Management Areas.

It is important that both the Promote Map and the Protect Map are used together to determine the Policies that are likely to apply to any given site or location.

The Policy Document

This separate document must be read in conjunction with the Map Book!

It contains 4 key components:

The Vision that covers what the Plan is about, what its vision is, and how it works.

Policies which relate to promoting development, protecting assets and ensuring successful placemaking.



Area Strategies that show what the Plan means for the Local Area Partnership (LAP) Areas.

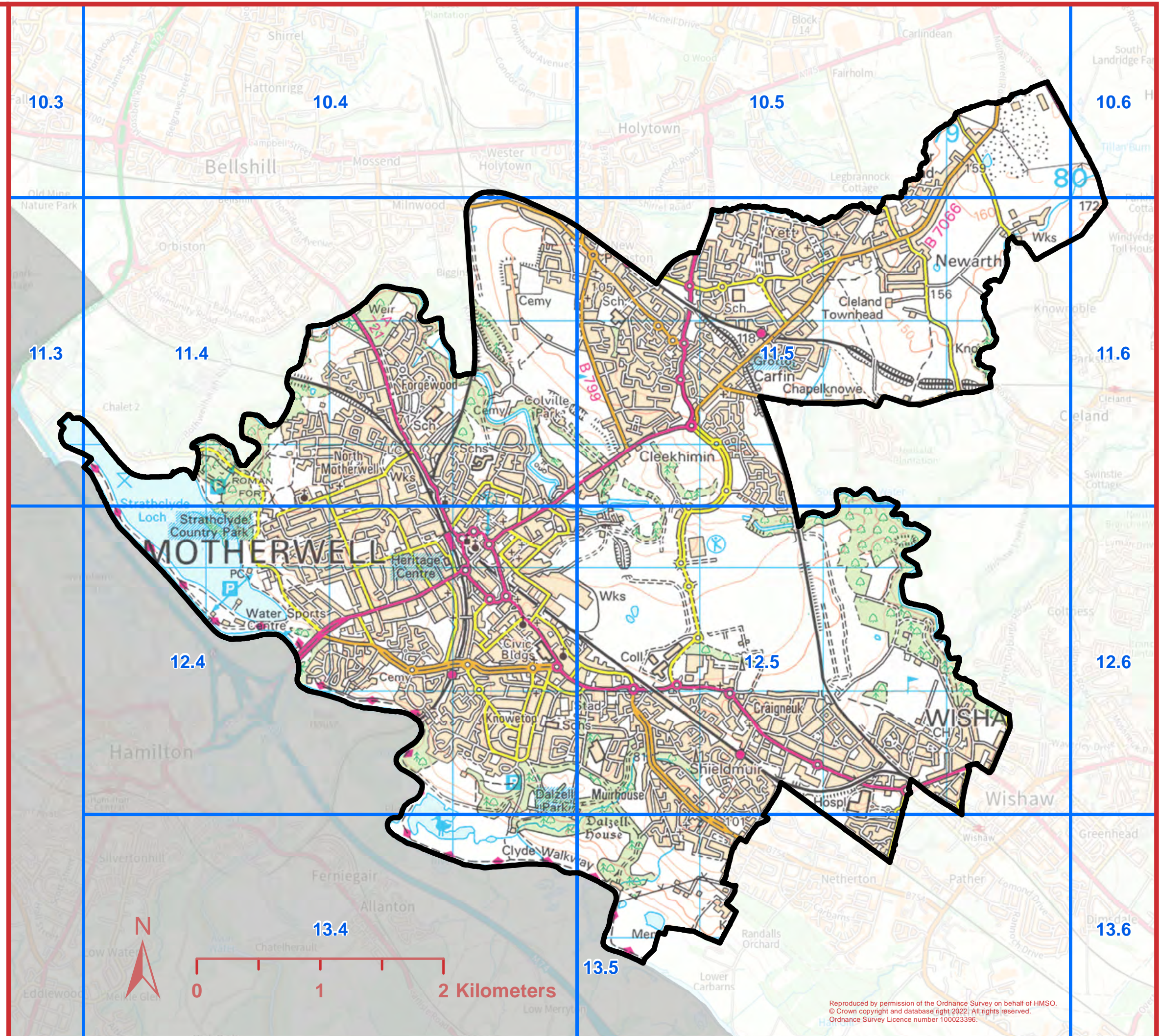
Appendices that give further details on land supplies, policy guidance and contact information.

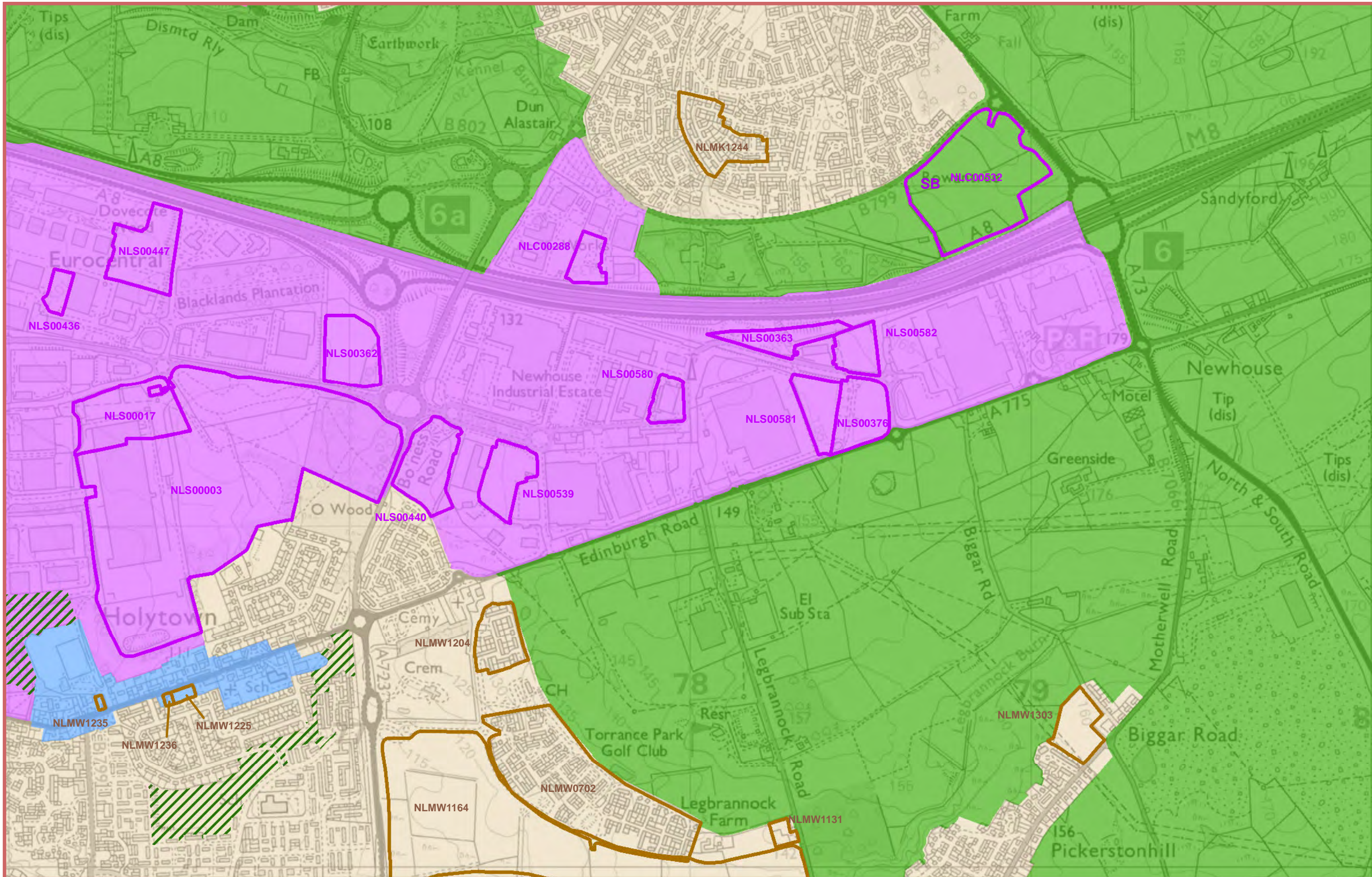
Map Book Grid

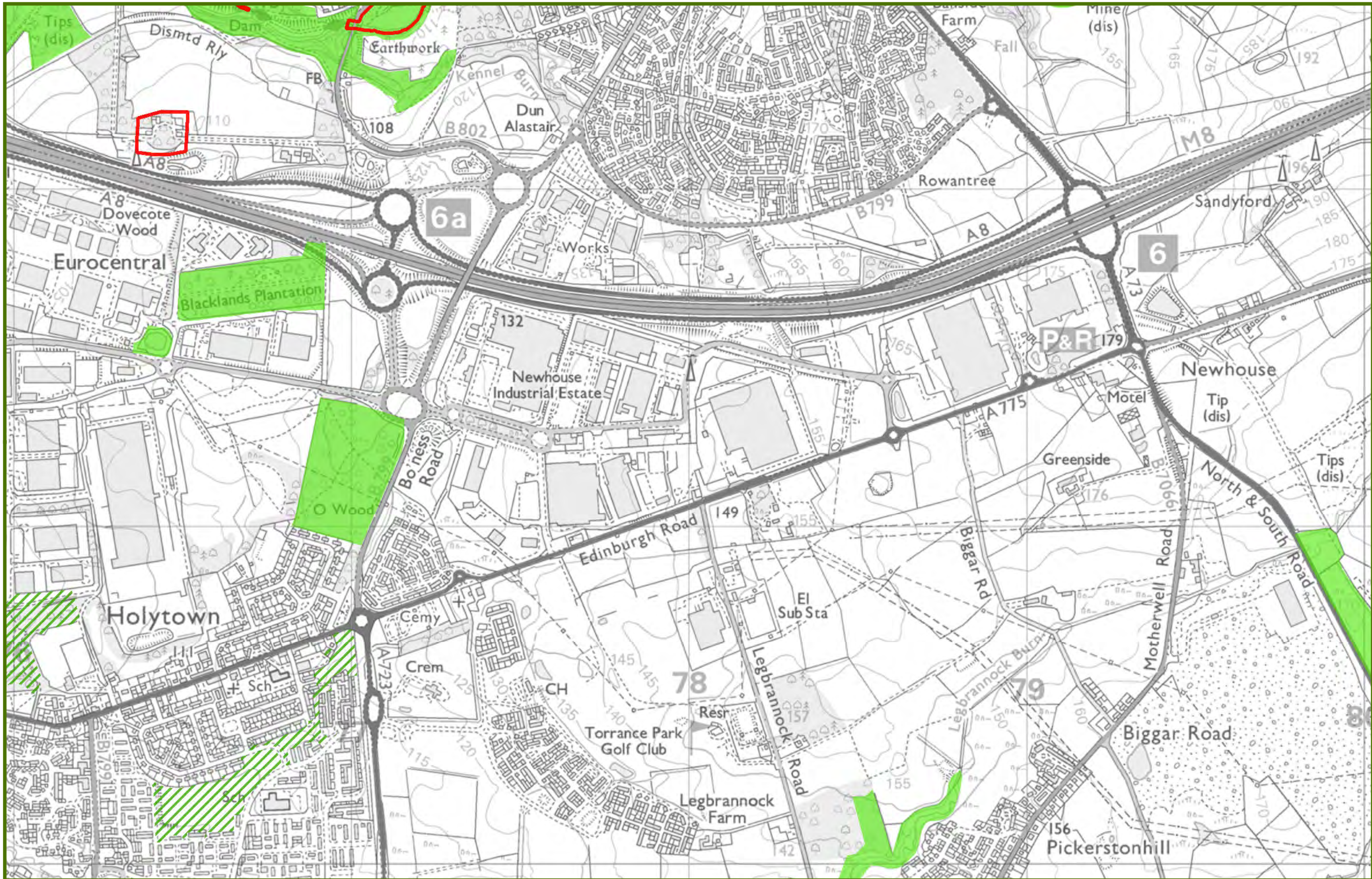
Motherwell LAP

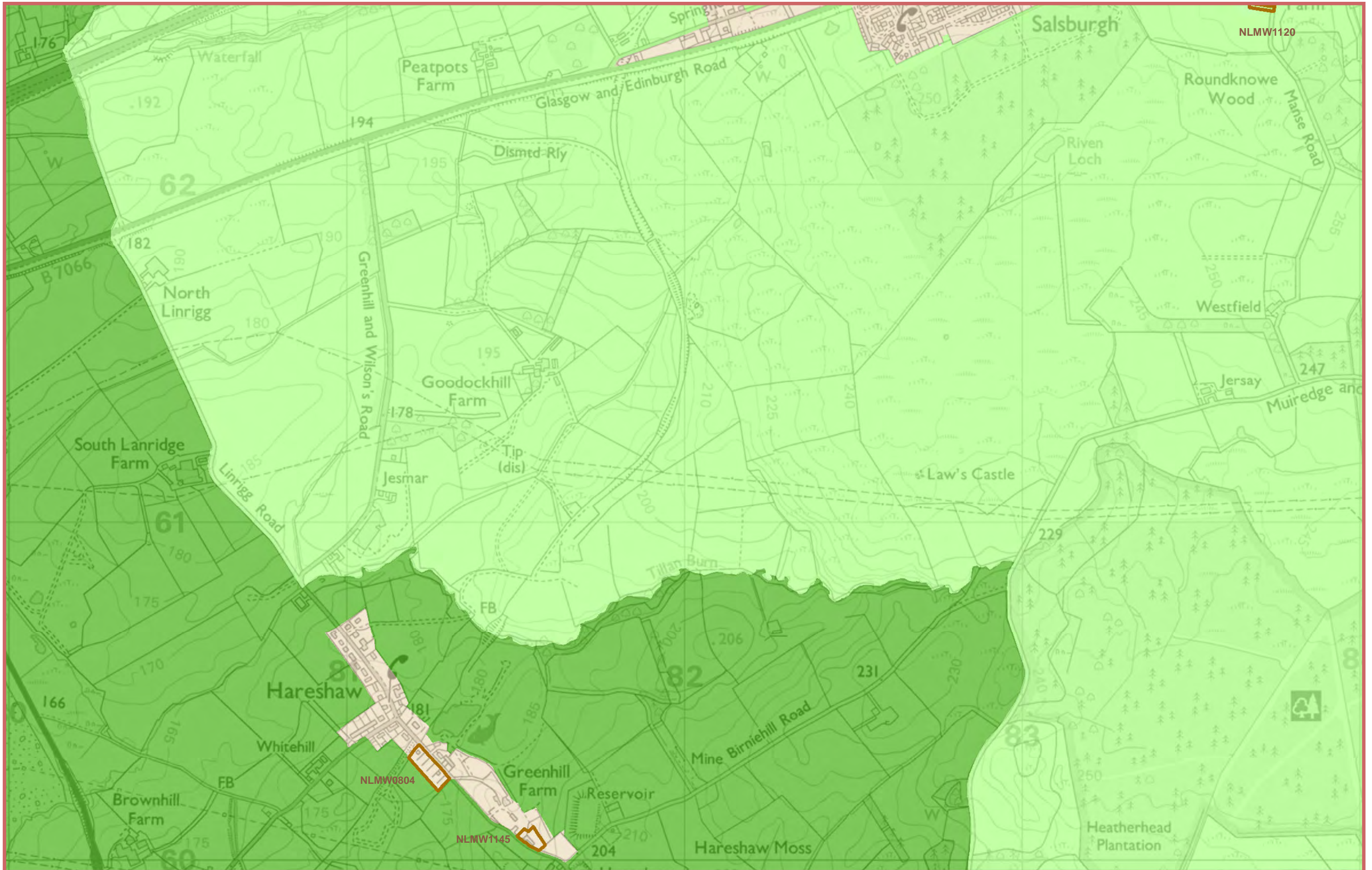
Map Legend

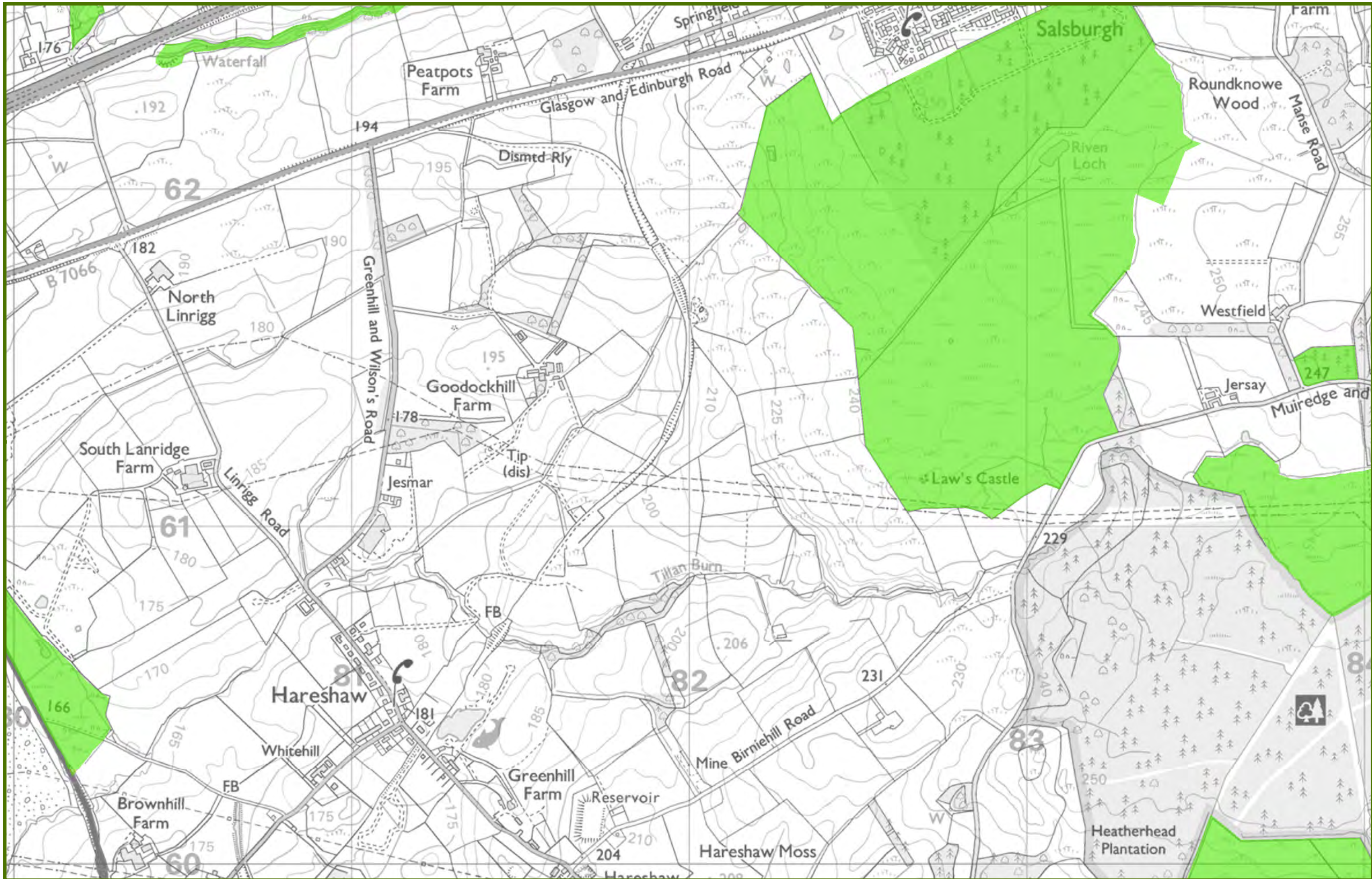
-  Local Area Partnerships
-  Print Grid

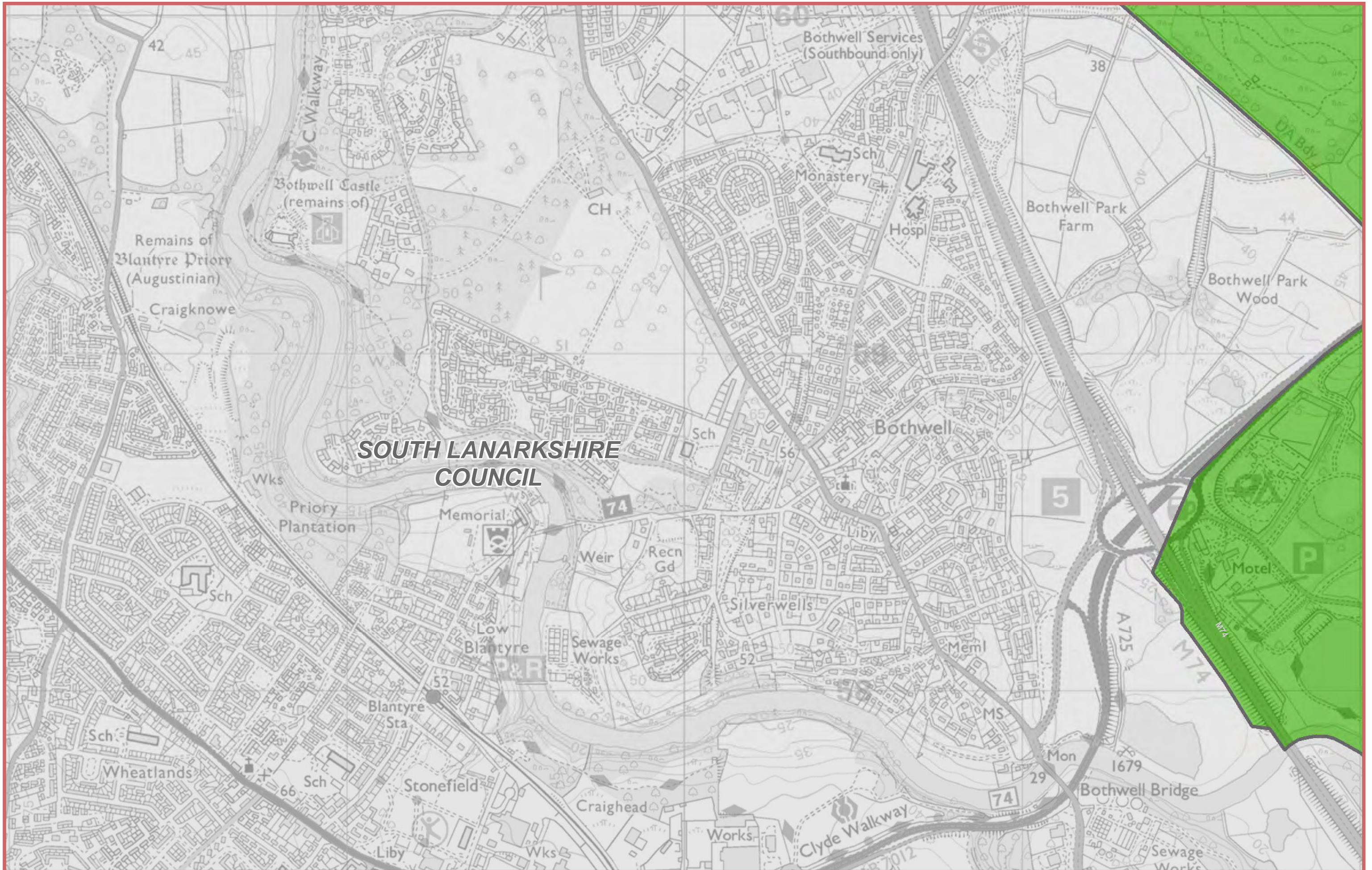




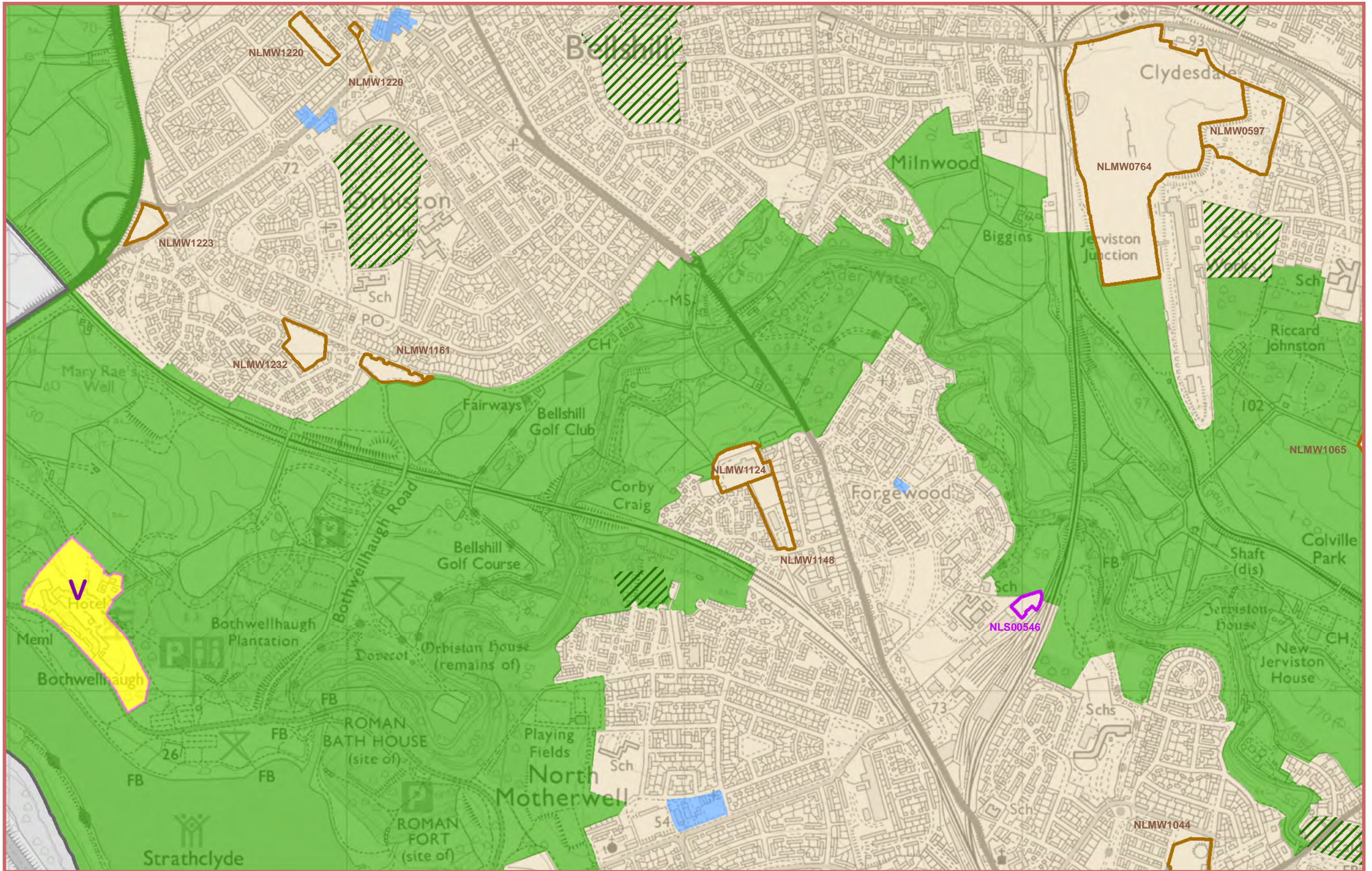


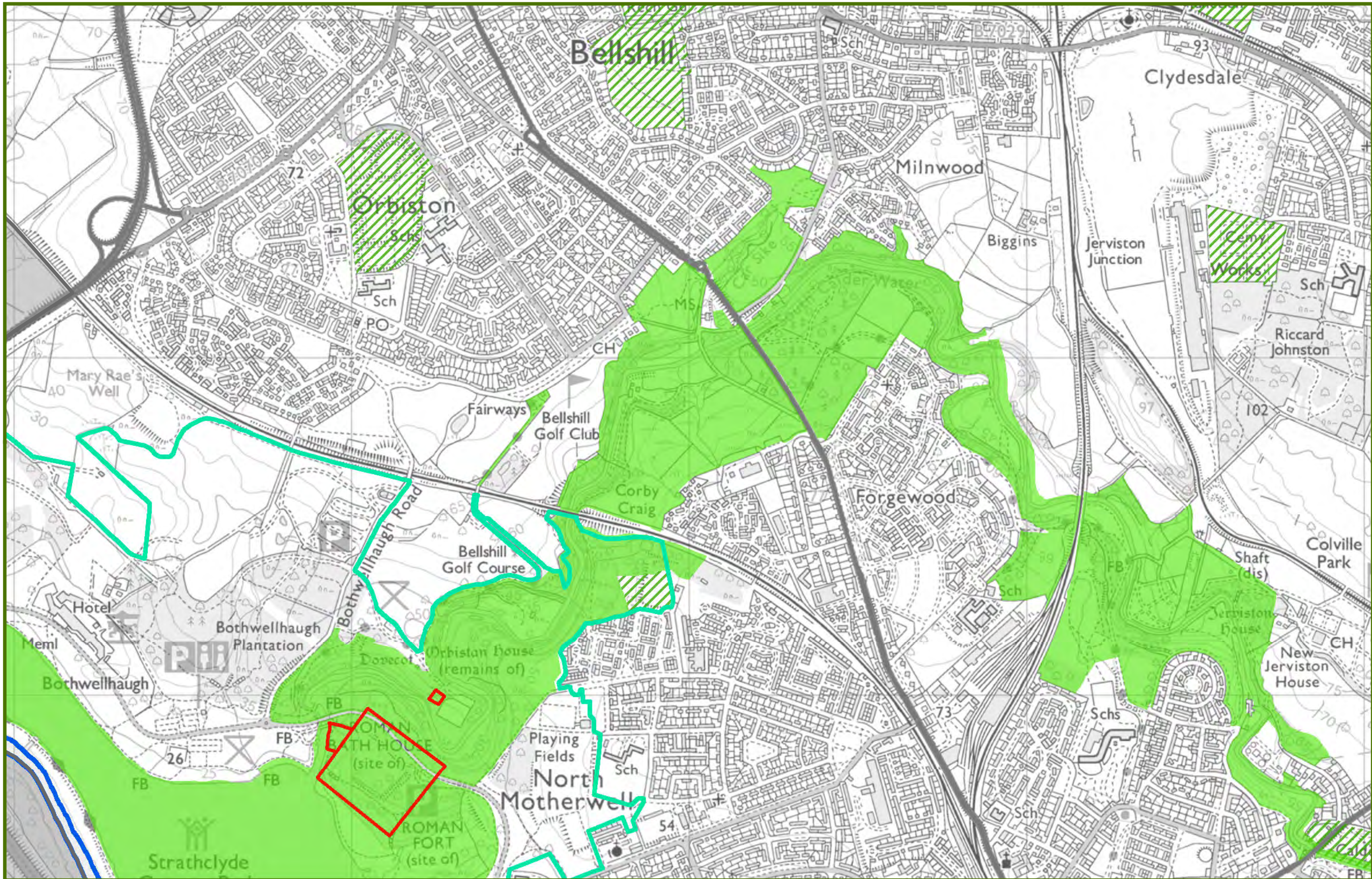


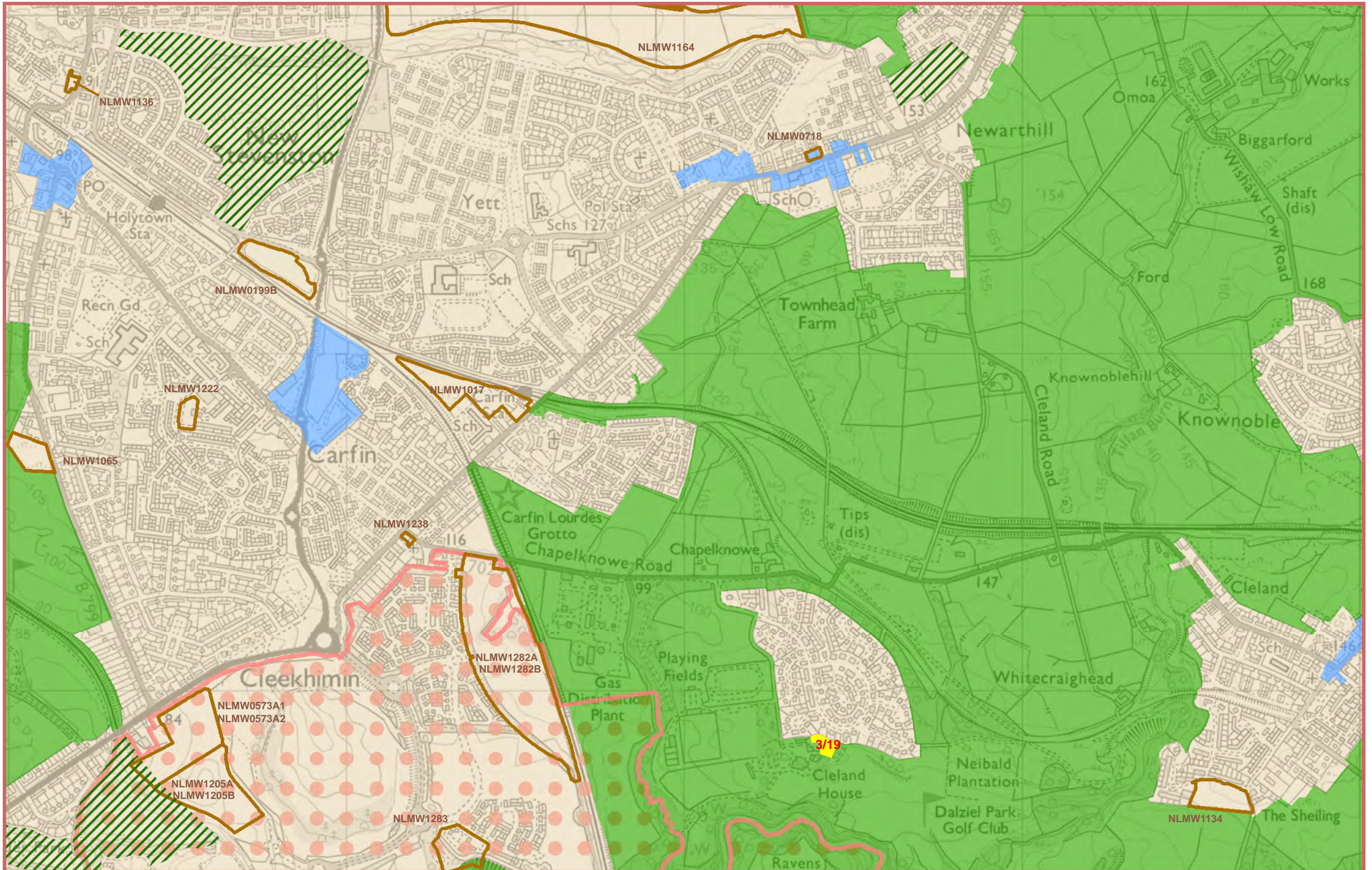


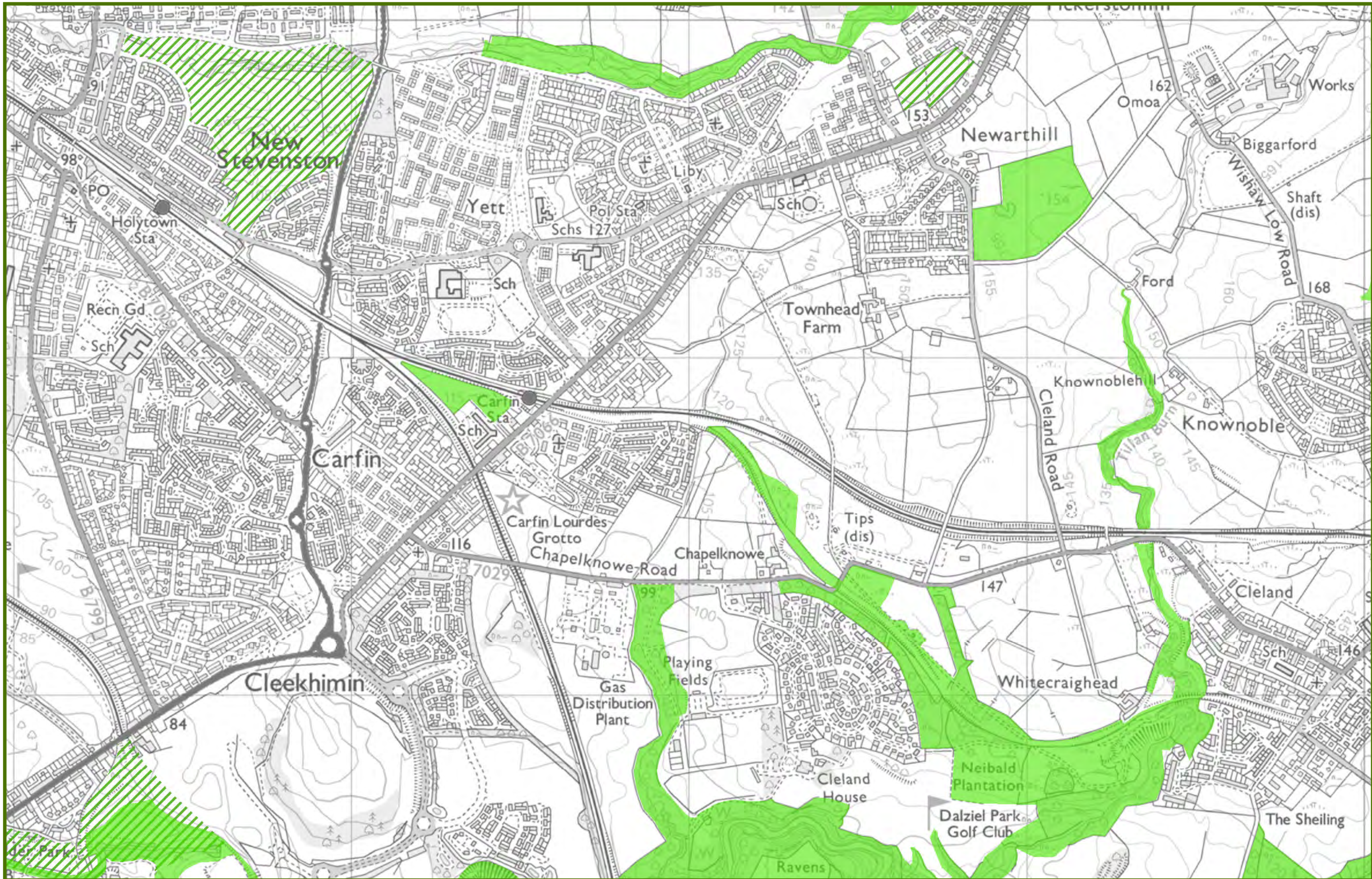


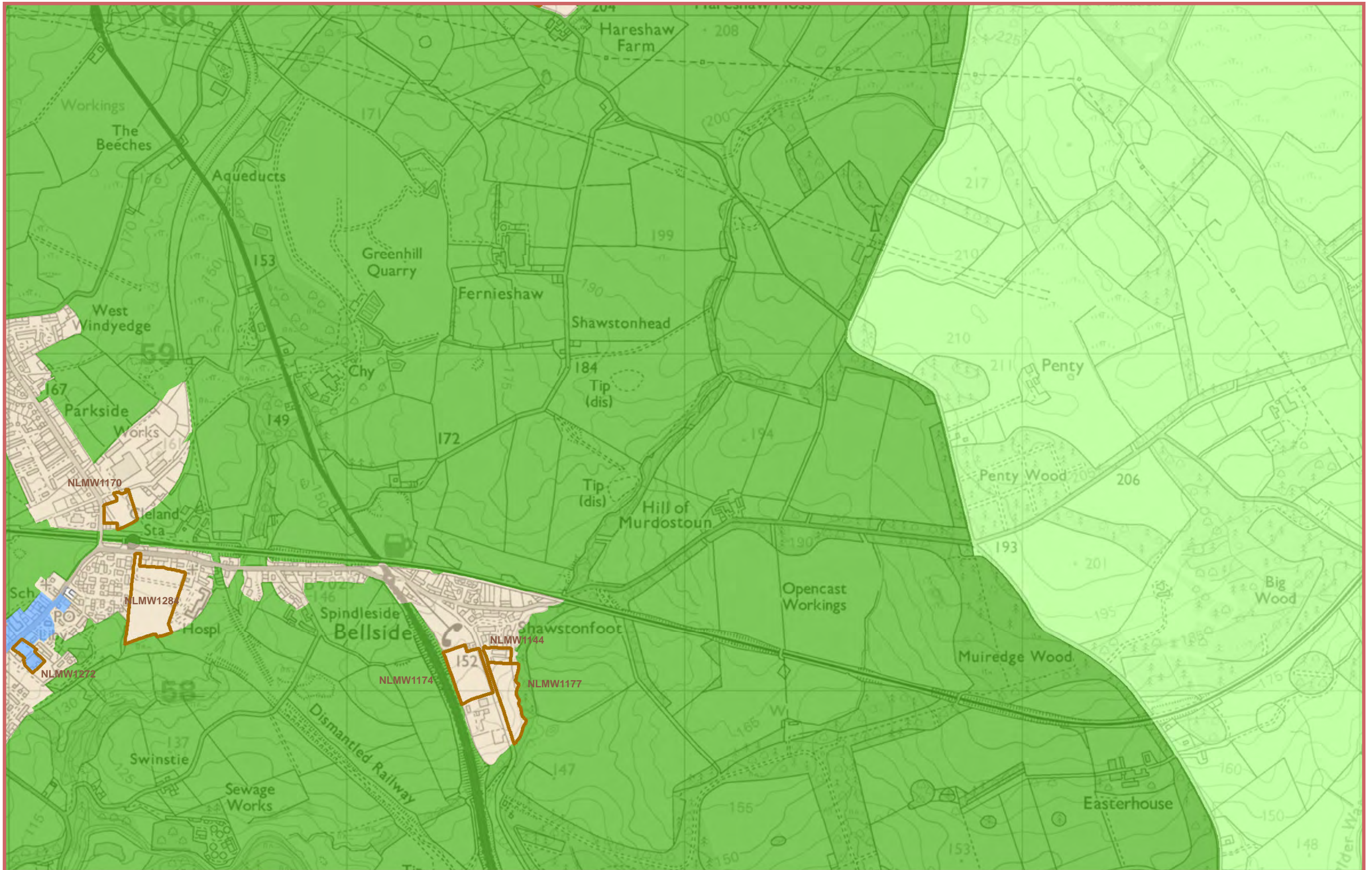
**SOUTH LANARKSHIRE
COUNCIL**



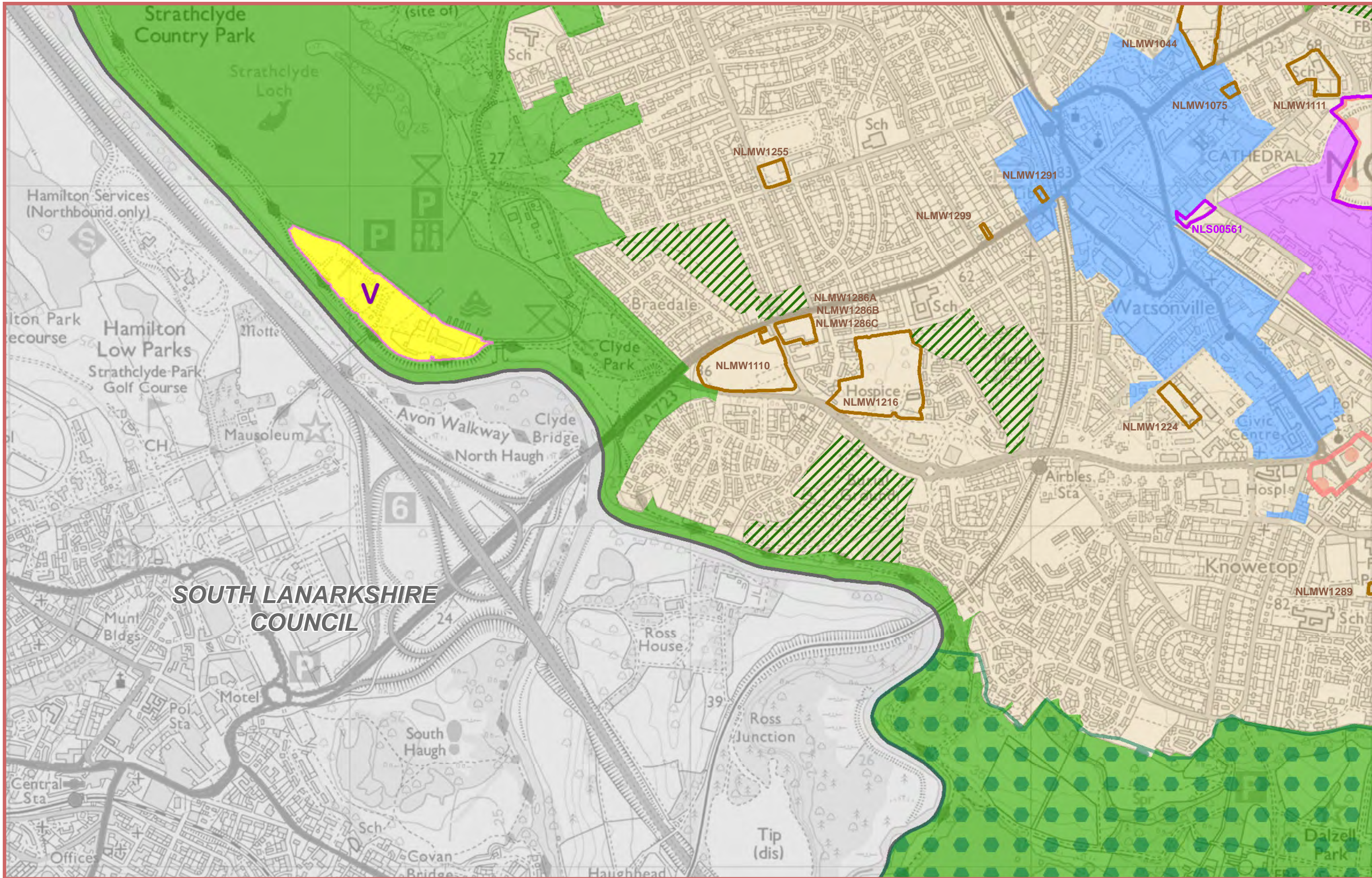









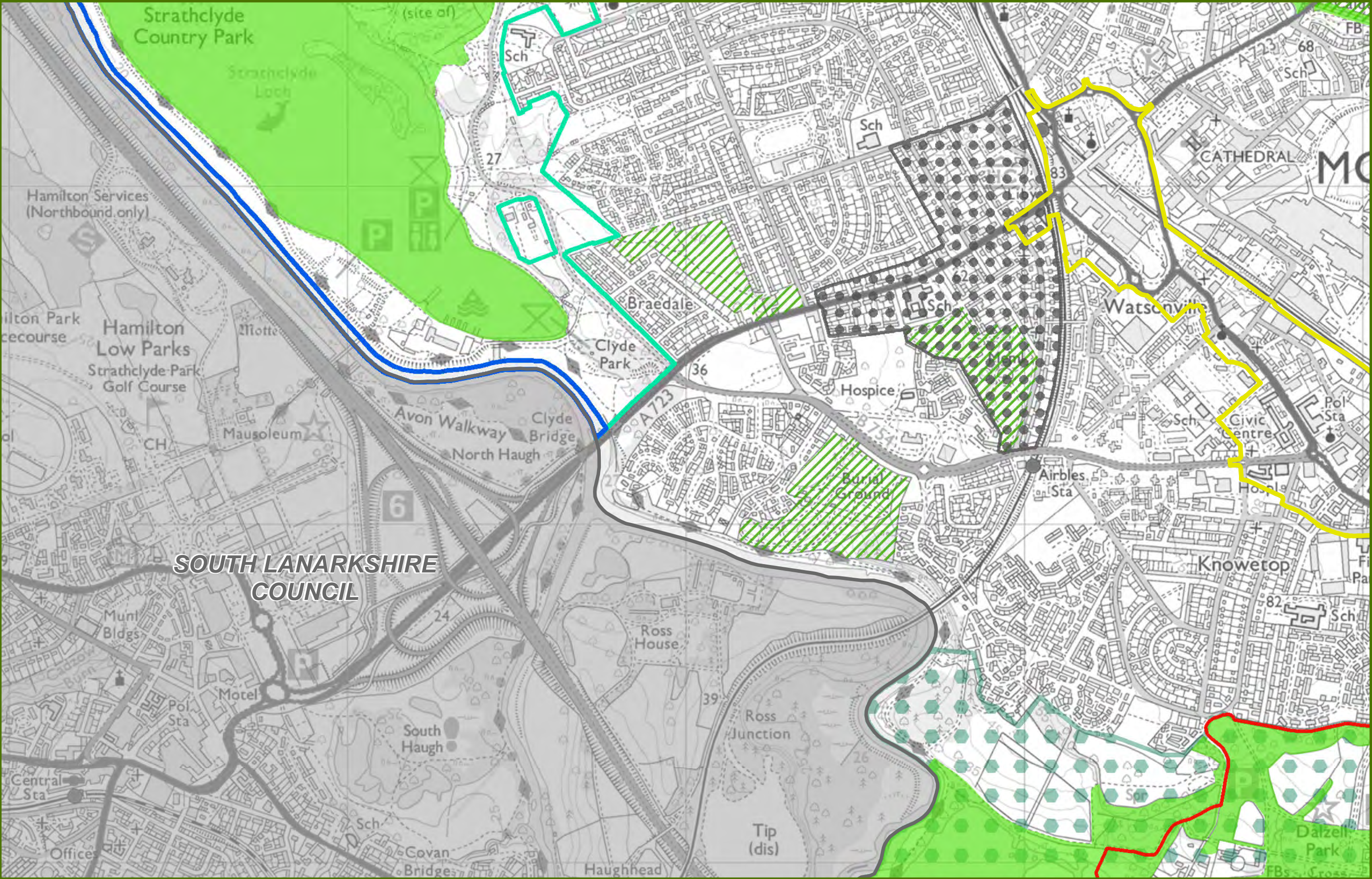


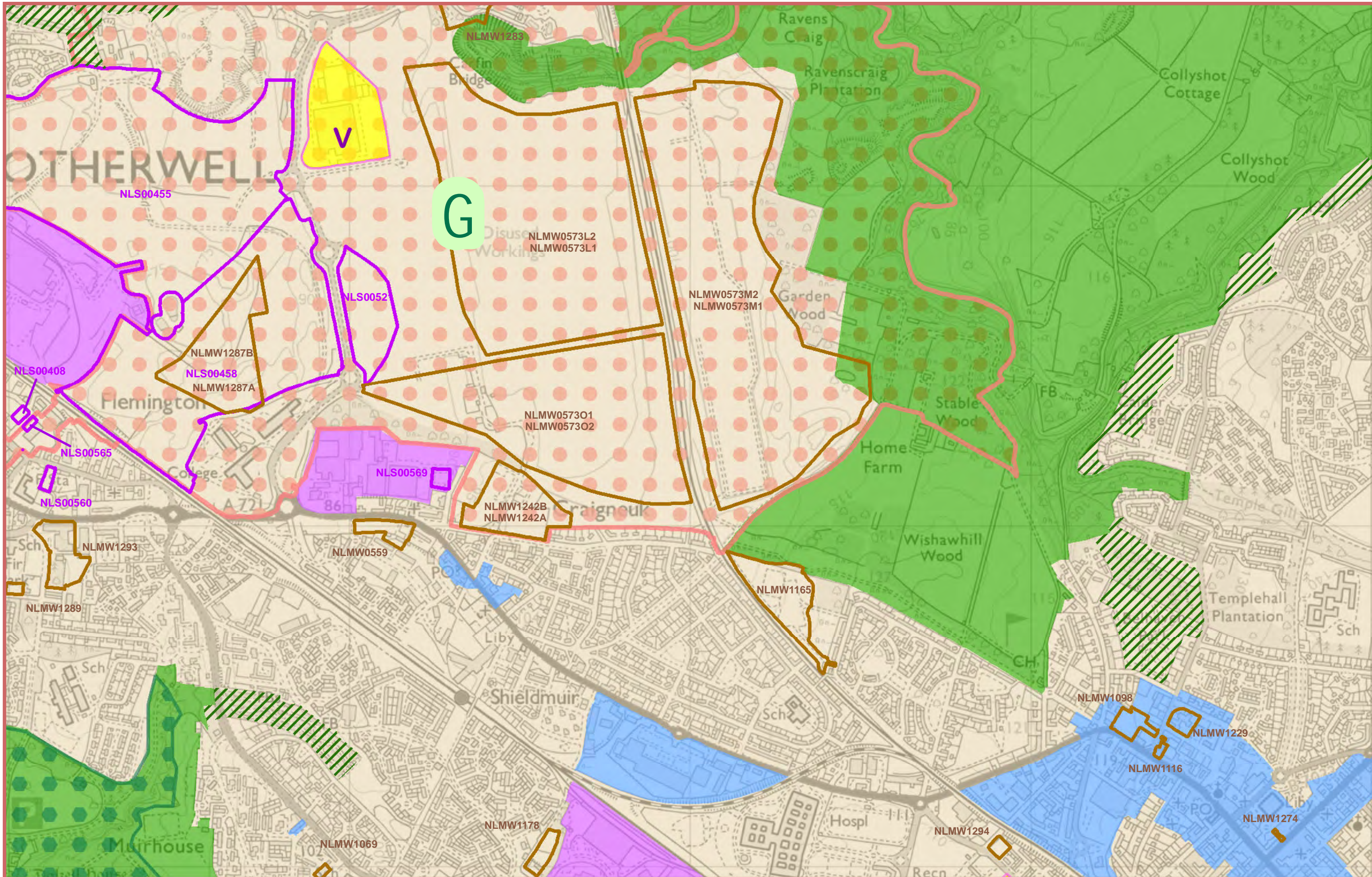


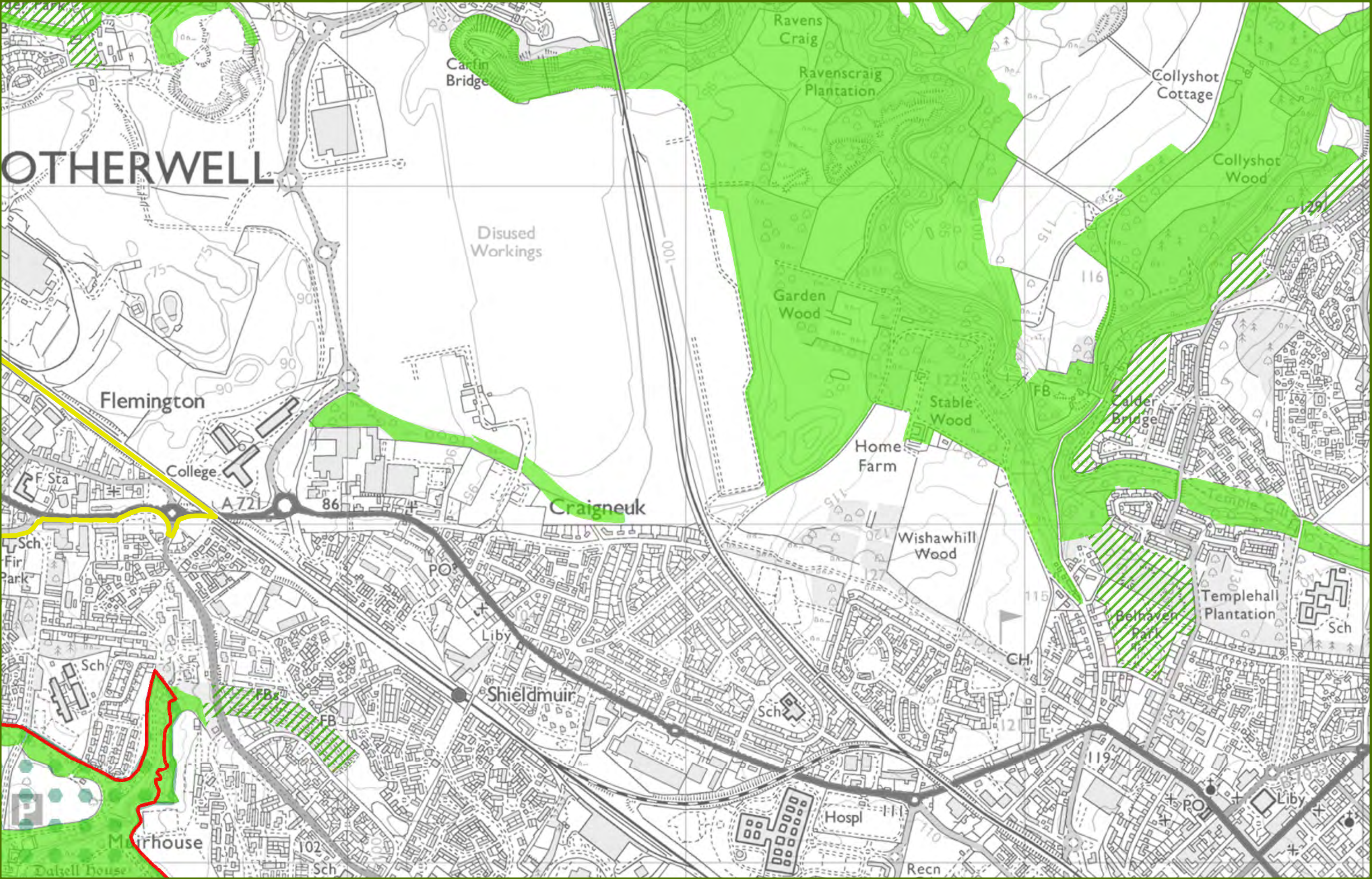
LDP Promote Map 12.4

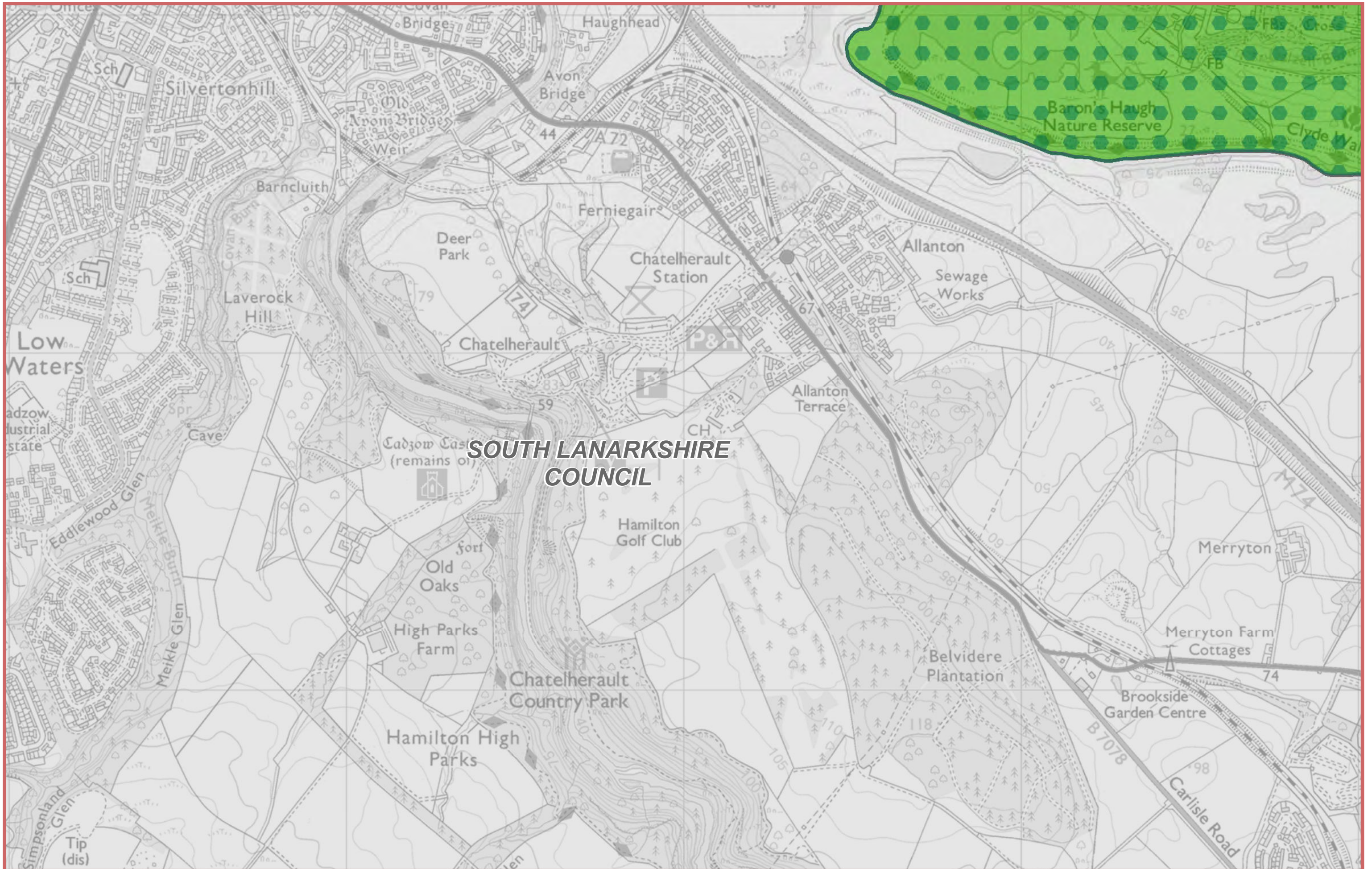


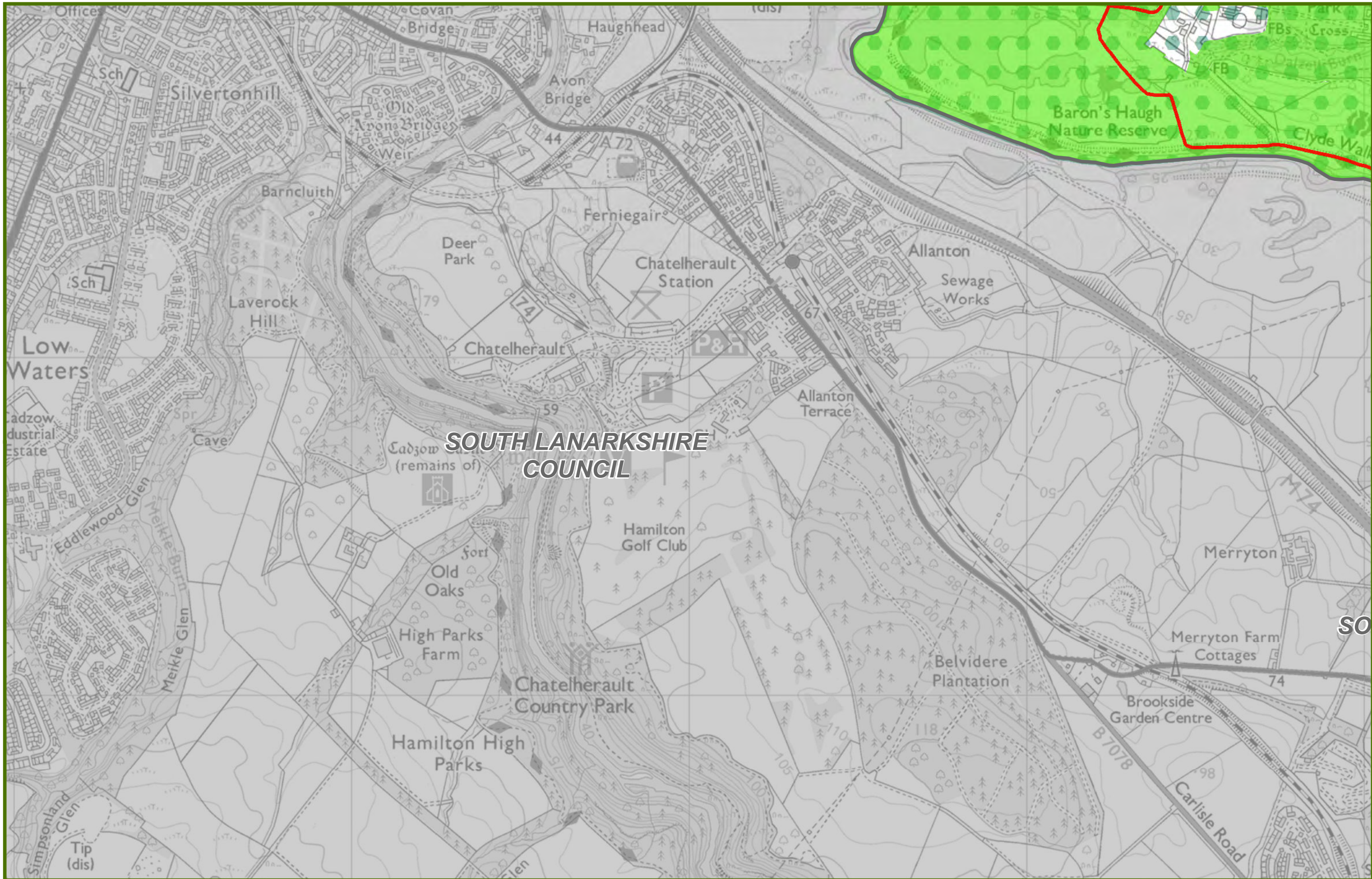
Contains OS data © Crown copyright and database rights 2022

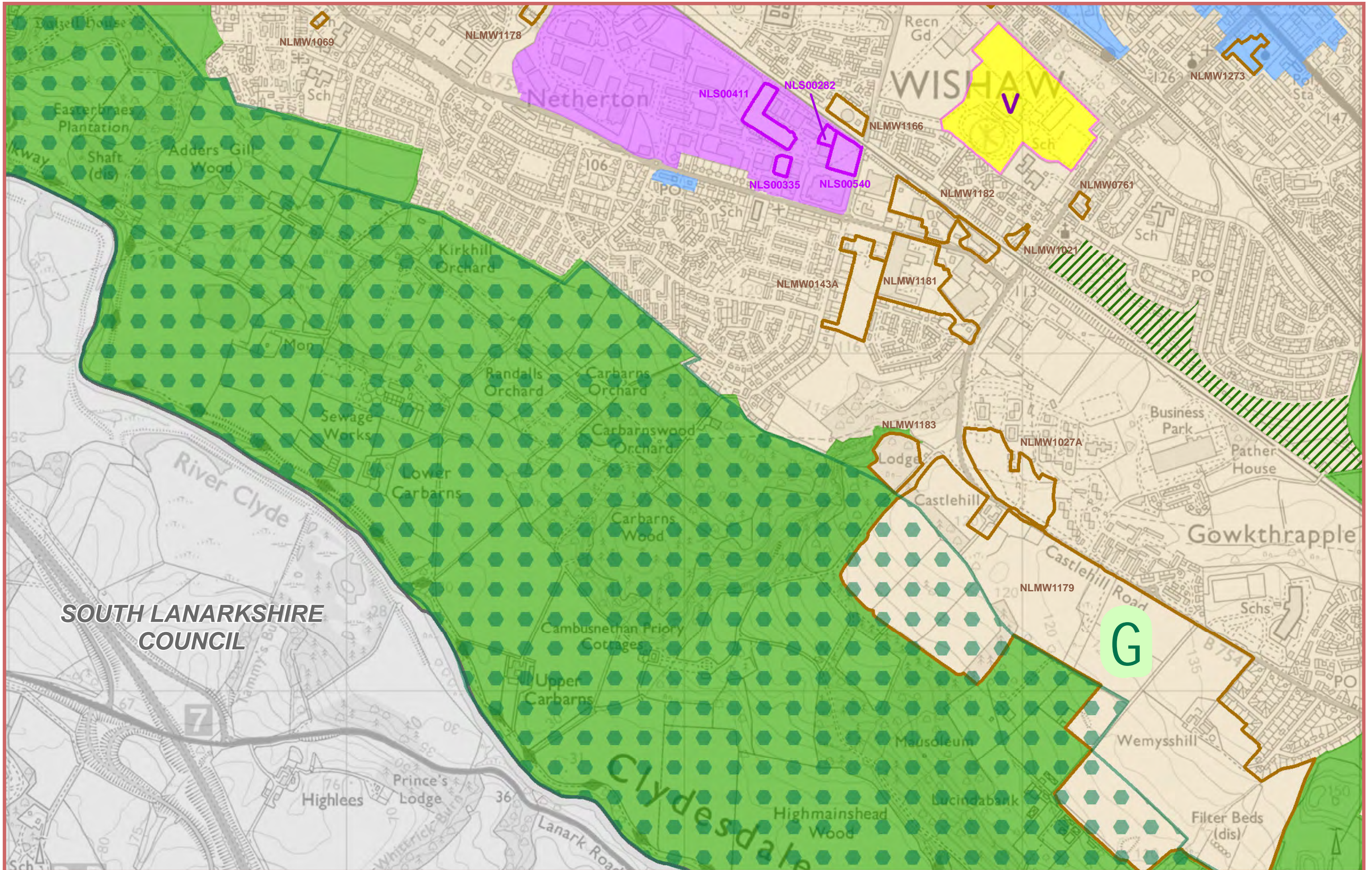









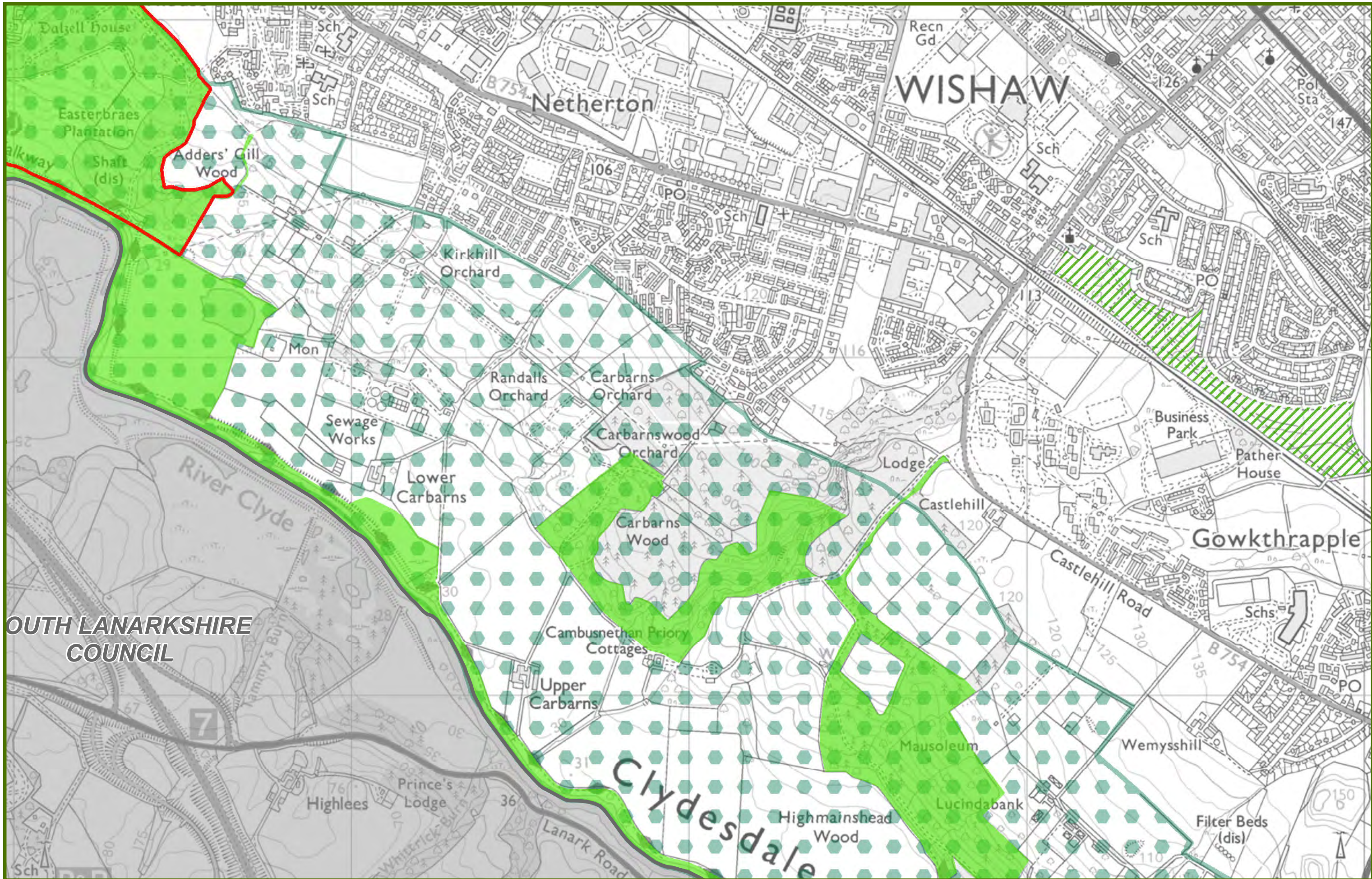




LDP Promote Map 13.5



Contains OS data © Crown copyright and database rights 2022



**SOUTH LANARKSHIRE
COUNCIL**



LDP Protect Map

13.5



Contains OS data © Crown copyright and database rights 2022

