

**safer**  
healthier  
independent  
lives



# Bellshill

## Health and Social Care Locality Profile Summer 2022



LIVE  
LEARN  
WORK  
INVEST  
VISIT



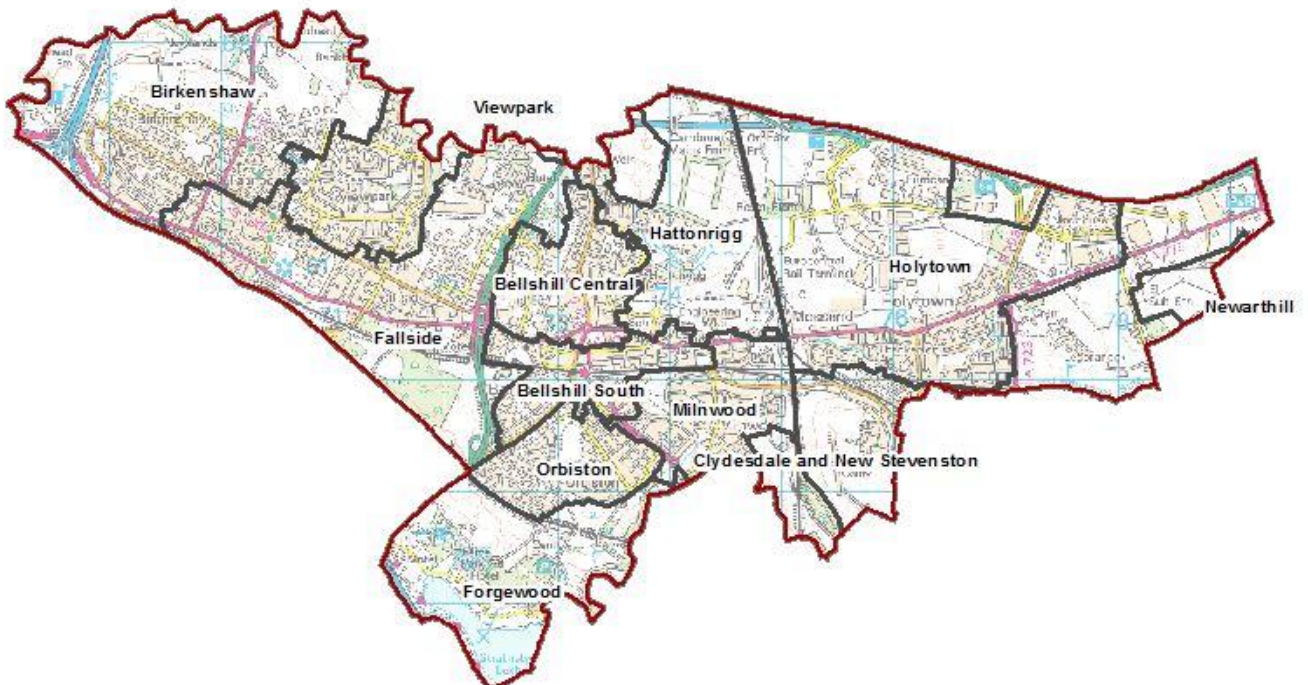
## Geography

There are six health and social care localities across North Lanarkshire. The data in this profile is presented at intermediate datazone geography where possible, these 78 geographies have been allocated to the health and social care locality areas on a best fit basis.

**Figure 1 : Bellshill Locality**



**Figure 2: Intermediate Datazones within Bellshill Locality**



## **Contents**

The graphs and diagrams below show the data for the intermediate geographies within Bellshill locality.

Population 2021

Life expectancy 2017 (2015-2019 5-year aggregate)

Poverty and deprivation

Mother and baby indicators

Early deaths

Hospital admissions

Benefits

### **Note**

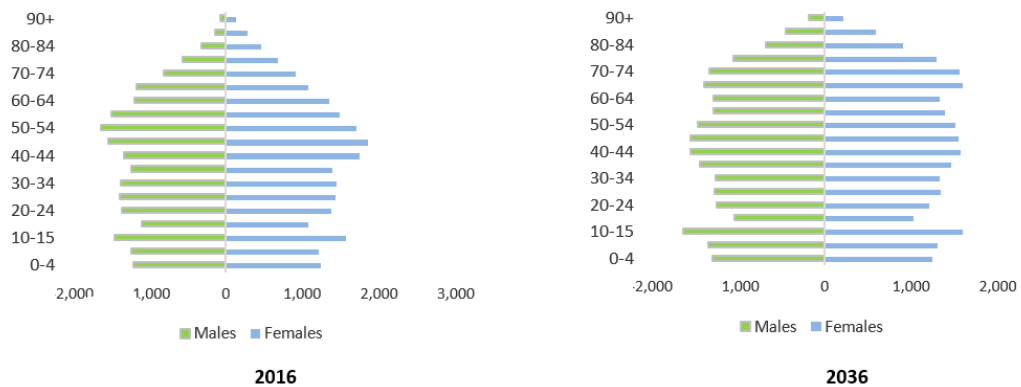
Upper and lower 95% confidence intervals are shown throughout this document where available. In charts, these are shown as grey error bars in bar charts. Confidence intervals show the range of possible values and a certainty that the true value falls within them.

# Bellshill Population 2021

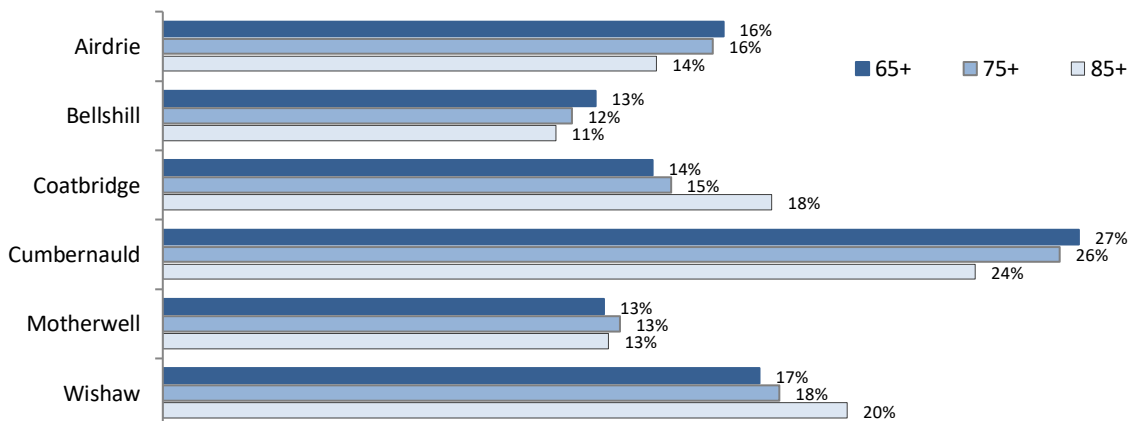
	Females	Males	Persons
0 - 4	1,043	951	1,994
5 - 9	1,132	1,025	2,157
10 - 15	1,452	1,413	2,865
16 - 19	969	902	1,871
20 - 24	1,326	1,246	2,572
25 - 29	1,311	1,301	2,612
30 - 34	1,356	1,327	2,683
35 - 39	1,326	1,339	2,665
40 - 44	1,167	1,340	2,507
45 - 49	1,236	1,319	2,555
50 - 54	1,442	1,629	3,071
55 - 59	1,572	1,724	3,296
60 - 64	1,377	1,580	2,957
65 - 69	1,105	1,302	2,407
70 - 74	1,014	1,120	2,134
75 - 79	645	772	1,417
80 - 84	359	541	900
85 - 89	169	320	489
90+	78	147	225
<b>Total population</b>	<b>20,079</b>	<b>21,298</b>	<b>41,377</b>

The 2021 North Lanarkshire population is 341,400.

The projected population in Bellshill locality in 2036 is shown on the population pyramid on the right.



## Where the 65+ population live

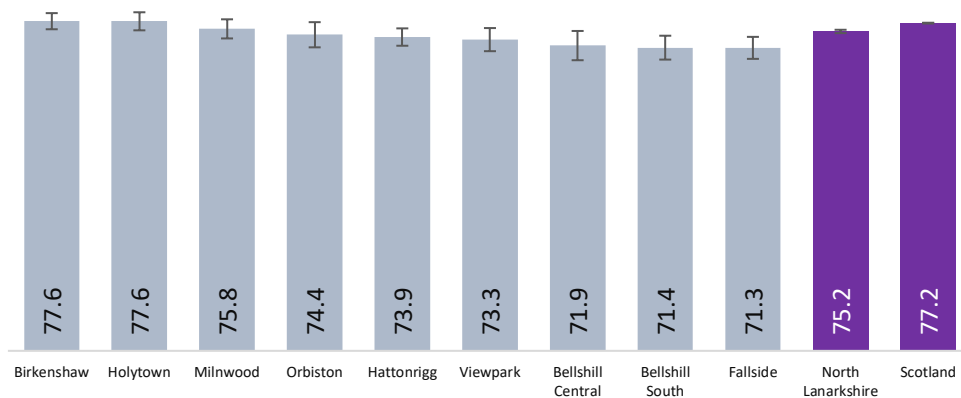


## Life Expectancy 2017-2019

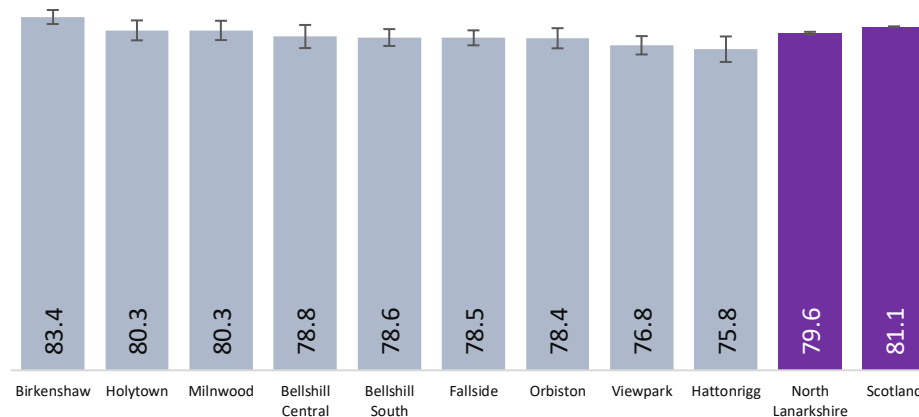
	Males	Females
North Lanarkshire	75.2	79.4
Scotland	77.1	81.0

The table above shows the current life expectancy at birth for North Lanarkshire and Scotland. Life expectancy in Scotland and the UK has stalled in recent years. Discussions around this trend are available at this [webpage](#)<sup>1</sup>. Life expectancy at intermediate datazone geographies is available for 2017 using 5-year aggregate data from 2015-2019. Locality, council and national figures available for the period 2015-2019 are shown on the graph below.

Life expectancy 2015-2019, 5 year aggregate, males



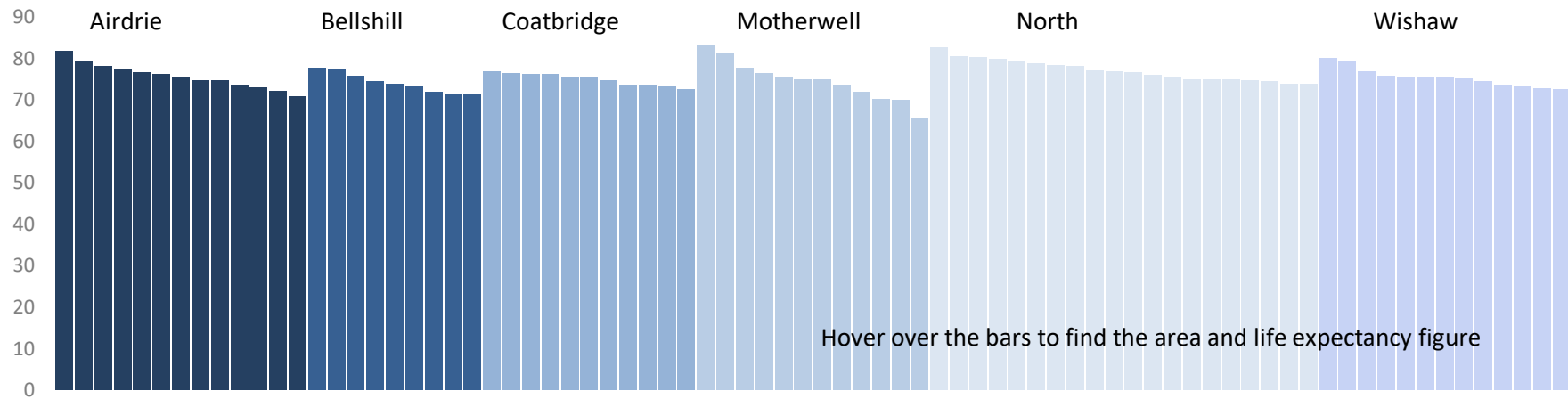
Life expectancy 2015-2019 - 5 year aggregate, females



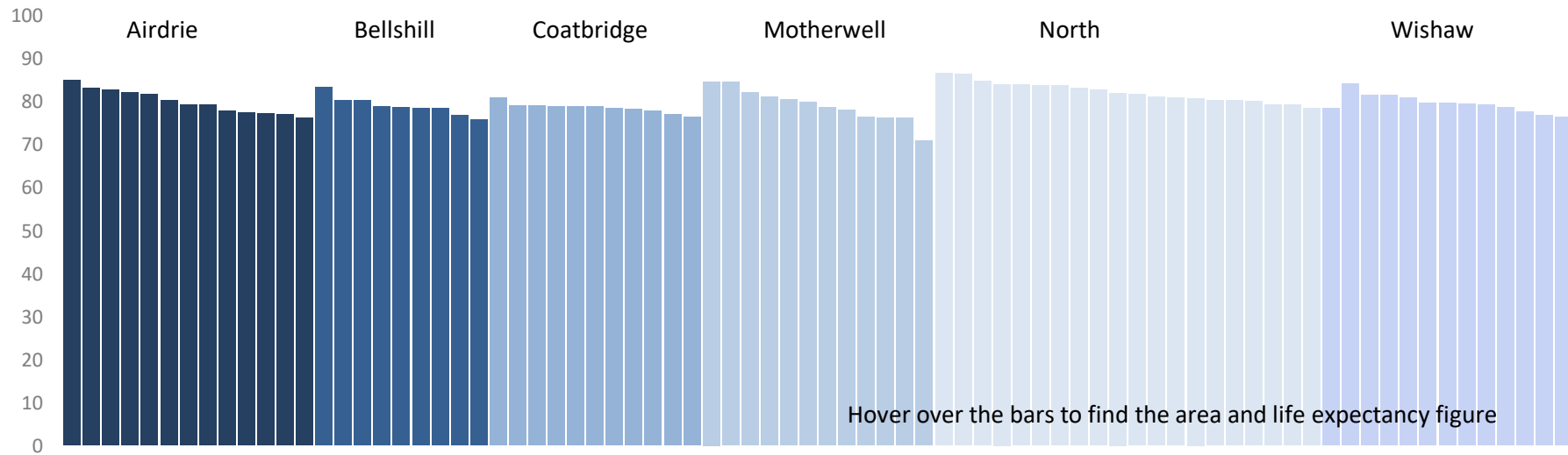
<sup>1</sup> <https://www.scotpho.org.uk/population-dynamics/recent-mortality-trends/>

Further information on [life expectancy](#)<sup>1</sup> across North Lanarkshire is available.

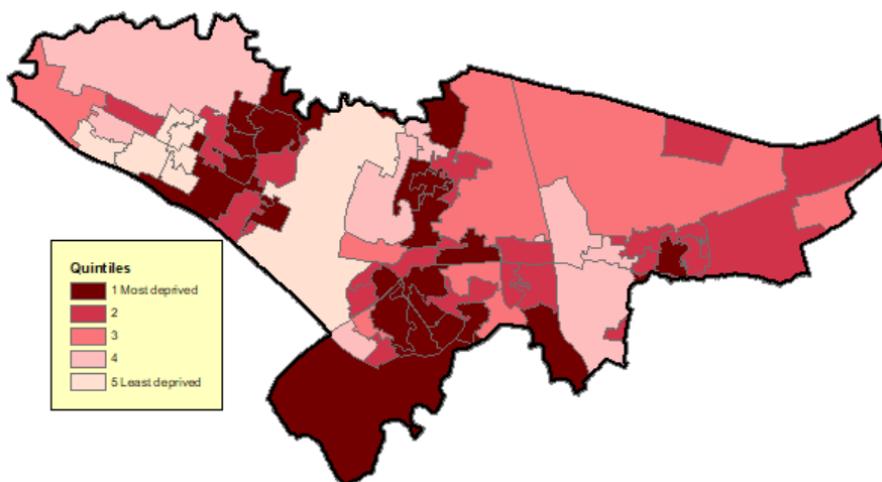
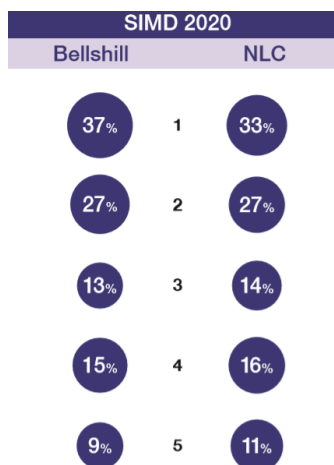
Male Life Expectancy 2017 Localities in North Lanarkshire



Female Life Expectancy 2017 Localities in North Lanarkshire



# Poverty and Deprivation



Bellshill SIMD by Datazone and Intermediate Datazone

The graph below is based on the SIMD 2020. It shows the percentage of people who are income and employment deprived within the locality at intermediate zone level. The number of people who are income deprived includes dependants of someone who is income deprived. This [webpage](#)<sup>2</sup> provides information of the range of income and employment deprivation across North Lanarkshire.

Income and Employment Deprivation – % of intermediate datazone population SIMD 2020



Within the SIMD 2020 other issues highlighted by the data are:

- 6,631 people in Bellshill locality are regarded as income deprived, this is 16% of the locality population. The North Lanarkshire figure is 15% across and Scottish average is 12%

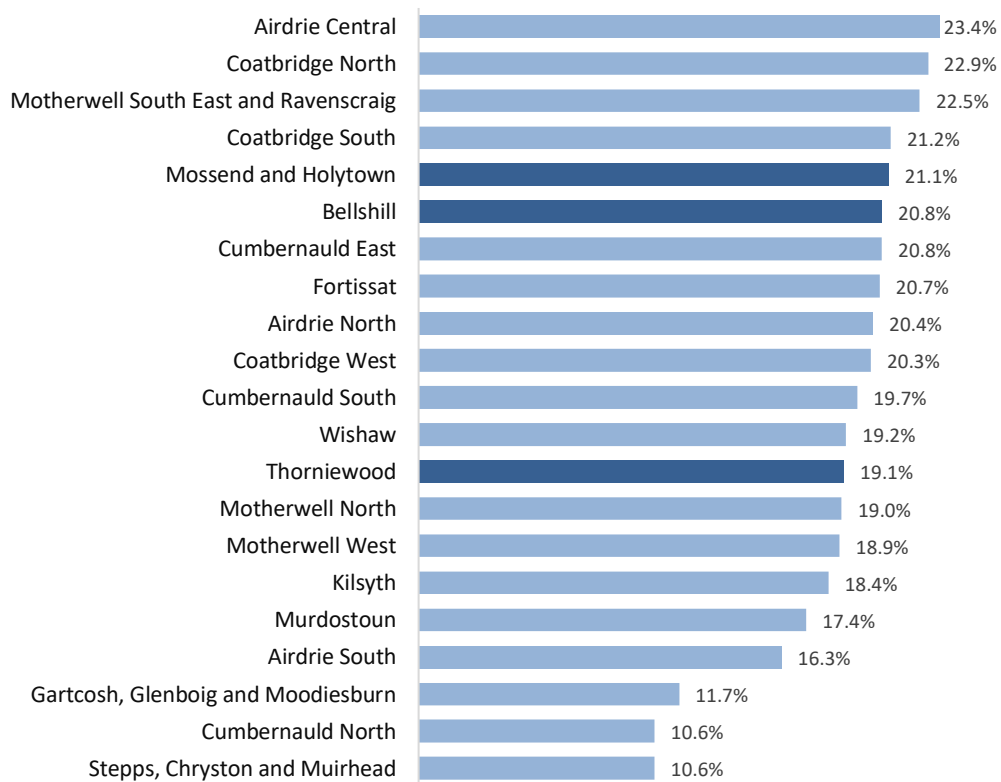
<sup>2</sup> <https://www.northlanarkshire.gov.uk/your-council/facts-and-figures/scottish-index-multiple-deprivation-simd-2020>

- 3,291 people of working age are employment deprived, this is 12% of the locality working age population, across North Lanarkshire it is 11% across and 9% across Scotland.
- 15 datazones (of 57 in the Bellshill SW locality) are within the 15% most deprived areas of the country.
- 17 datazones are within the 15% most health deprived areas of the country. The five datazones below are within the 5% most health deprived in the country.

Five datazones are within the 5% most deprived communities in Scotland. These are:

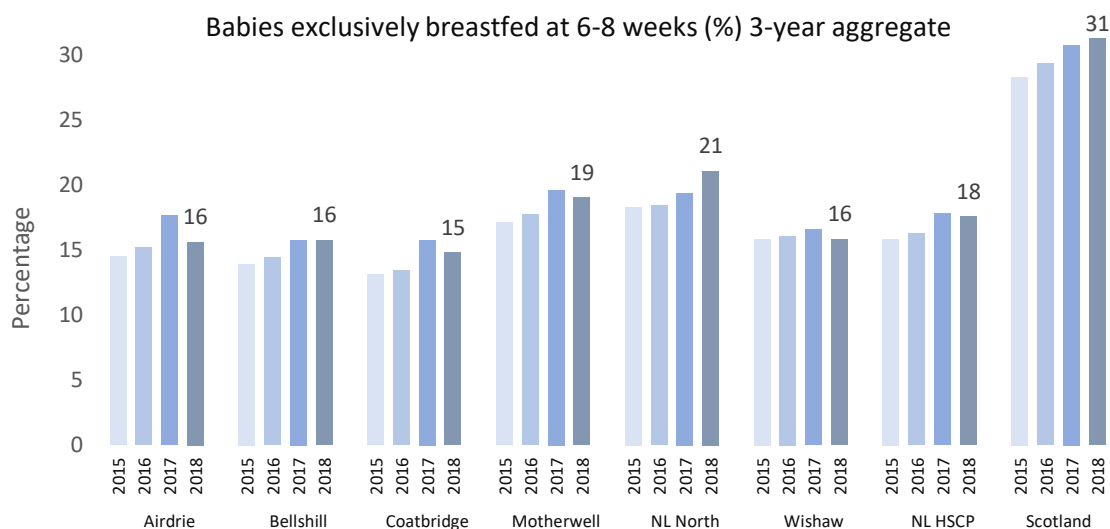
- Orbiston - Amethyst Avenue to Sapphire Road – Rank 131
- Viewpark - Limetree Quadrant to Gopher Avenue – Rank 132
- Holytown - Shirrel Road to Sunnyside Crescent – Rank 150
- Fallside - Rosepark Avenue to Sanderson Avenue – Rank 251
- Fallside - Panther Drive to Merrick Terrace – Rank 286

Percentage of Children (aged under 16) living in relative low-income families 2021 (before housing costs)

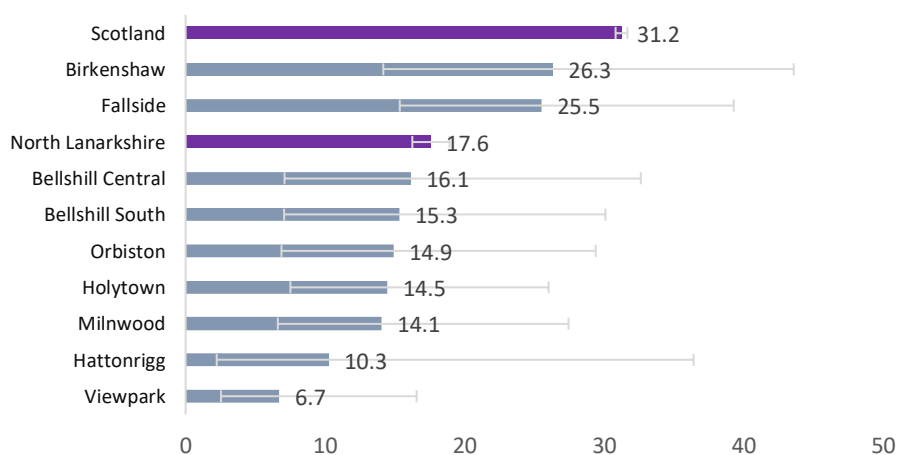




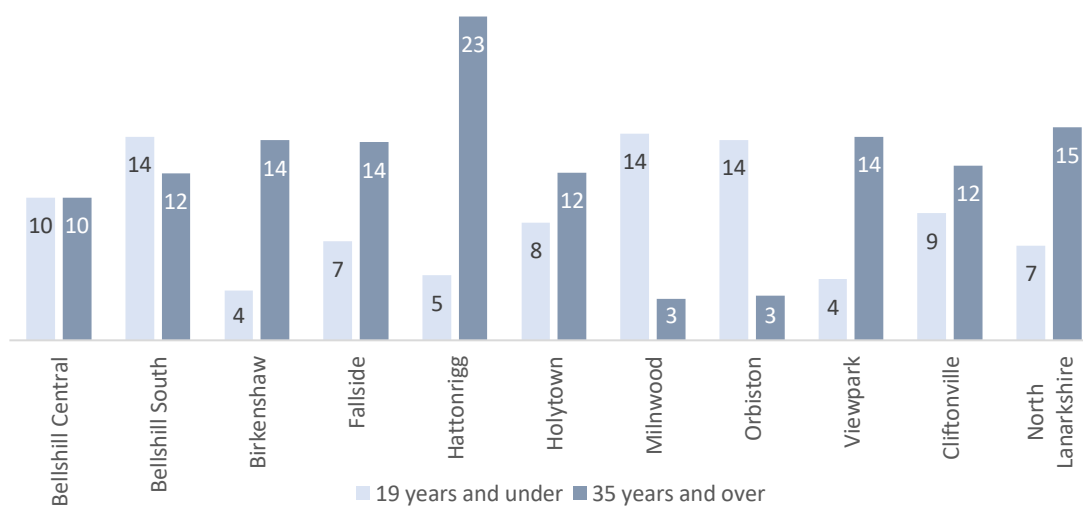
## Mother and Baby Indicators



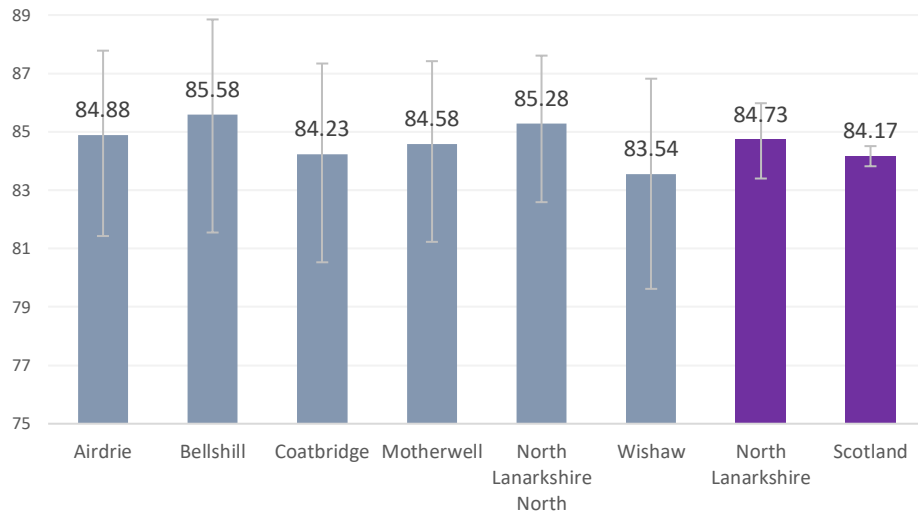
### Babies exclusively breastfed at 6-8 weeks – 2018 based on 3-year aggregate (%)



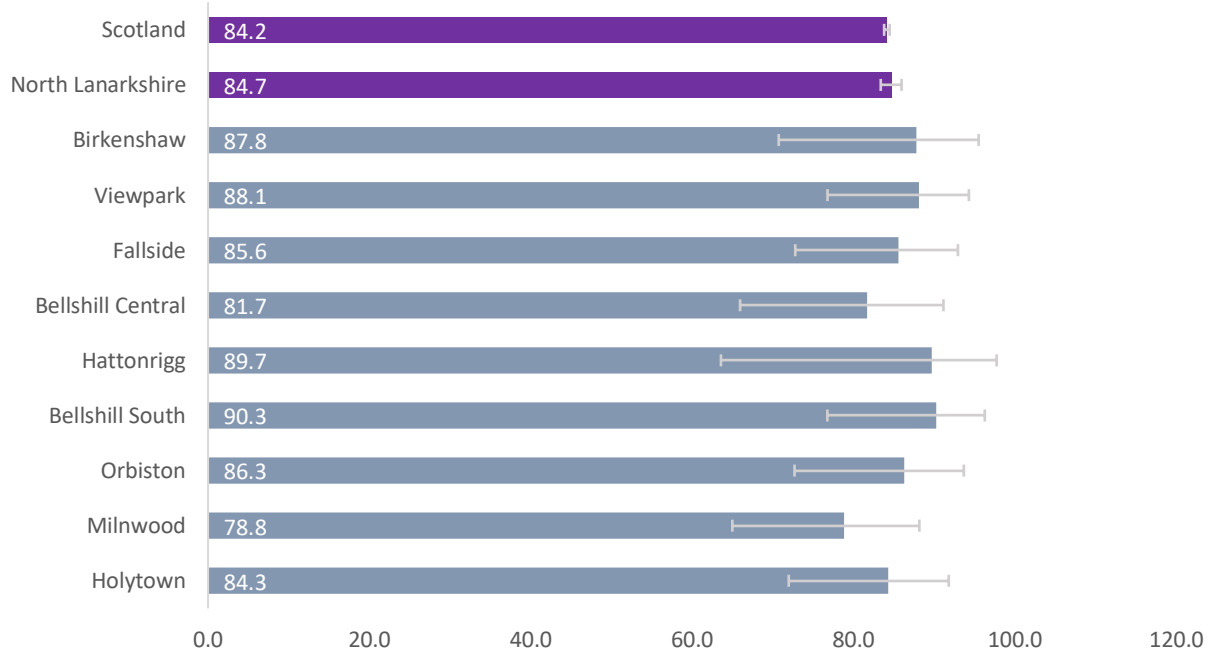
### Age of first time mothers 2016/17-2018/19, 3-year aggregate



Healthy birth weight babies 2018/19 to 2020/21 financial years; 3-year aggregate – HSCP Localities

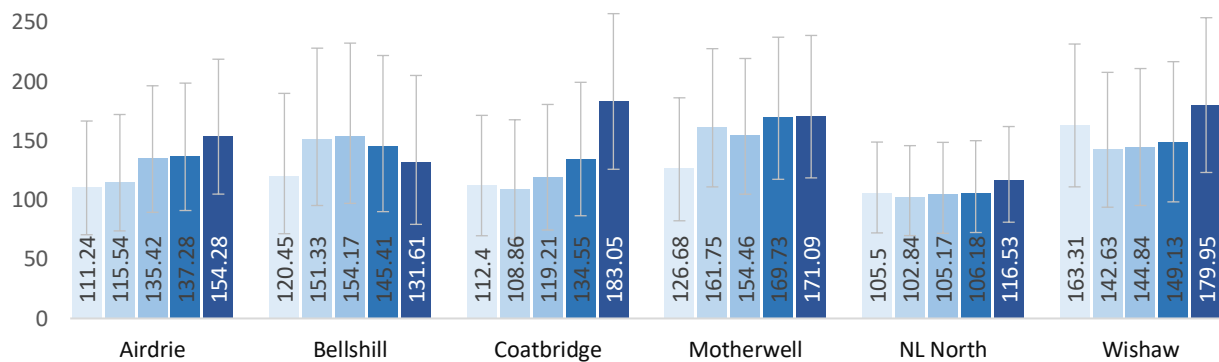


Healthy birth weight babies 2018/19 to 2020/21 financial years; 3-year aggregate intermediate datazones in Bellshill

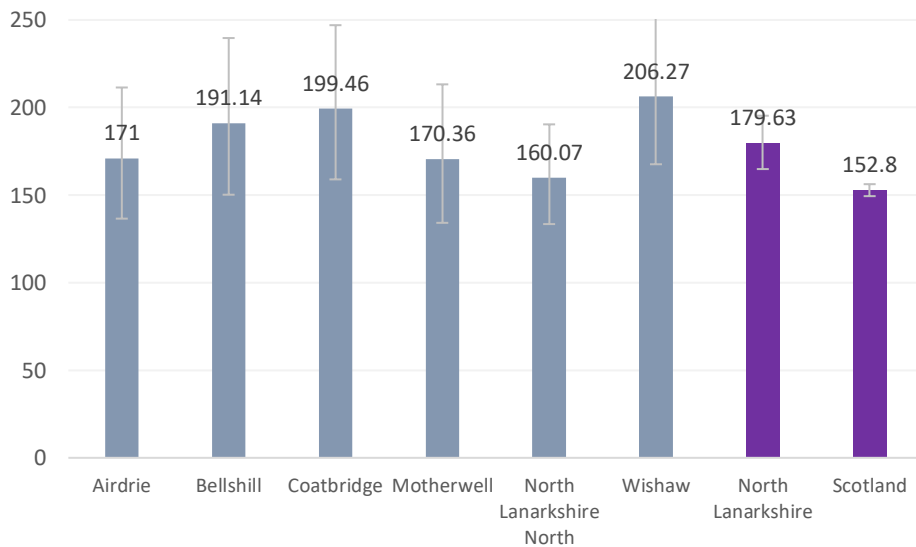


# Early Deaths

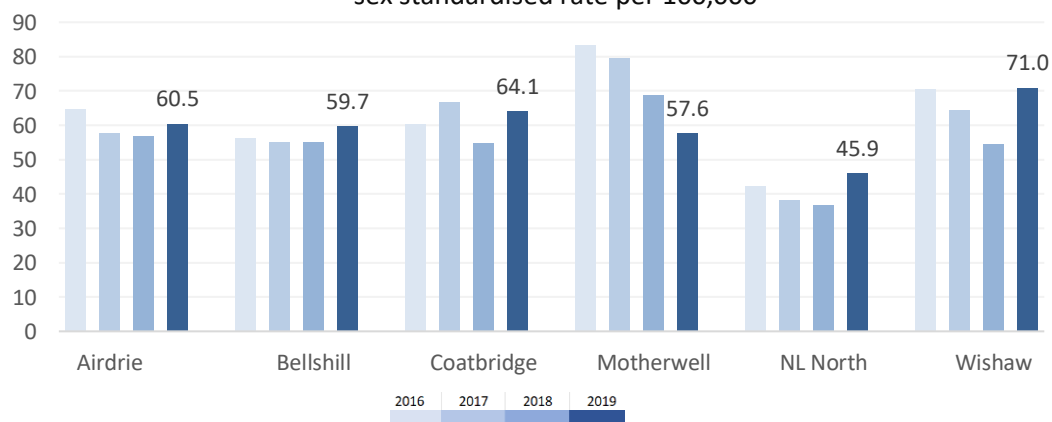
Deaths aged 15-44 years 2015 to 2019 - age-sex standardised rate per 100,000 3-year aggregate



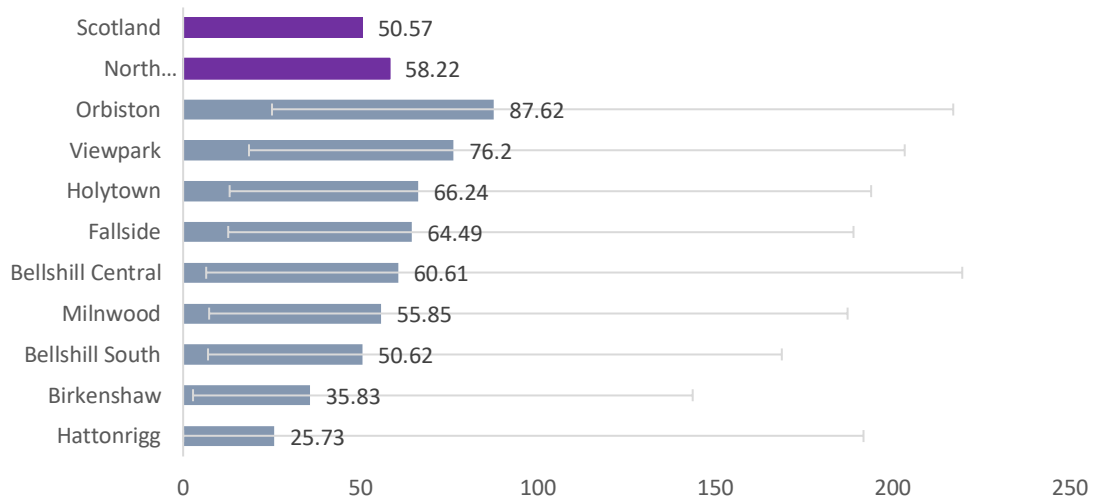
Early deaths from cancer 2018-2020 3-year aggregate (rate per 100,000)



Early deaths from coronary heart disease (CHD), aged <75 years, age-sex standardised rate per 100,000

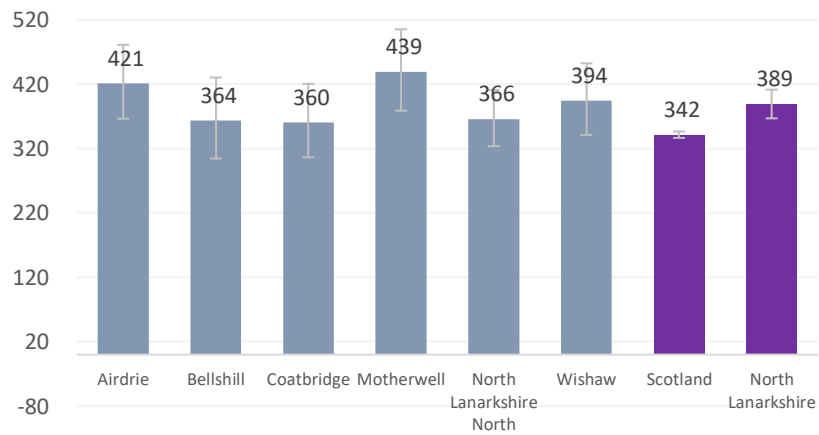


Early deaths from coronary heart disease (CHD), 2019, aged <75 years, age-sex standardised rate per 100,000 intermediate datazones in Bellshill

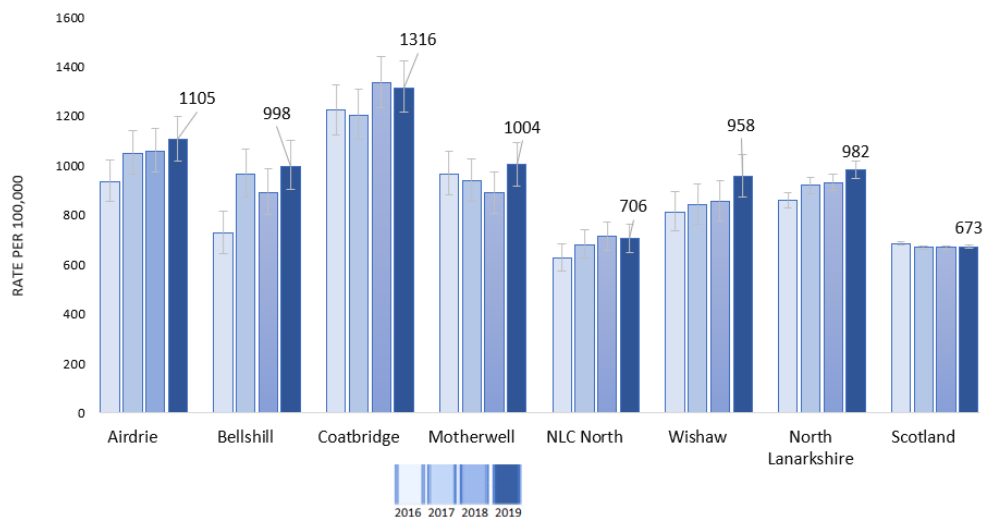


## Hospital Admissions

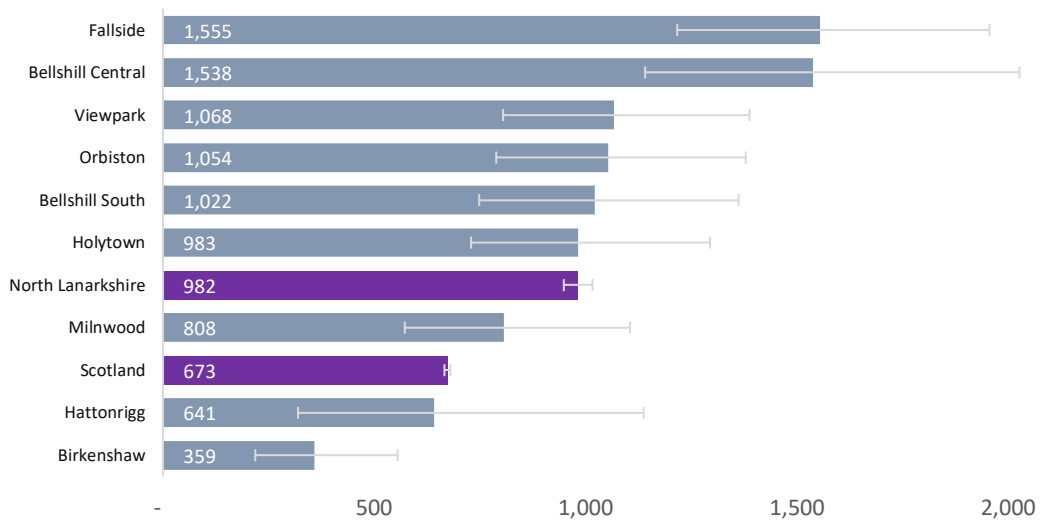
Coronary heart disease (CHD) patient hospitalisations 2019/20 to 2021/22 financial years; 3-year aggregate



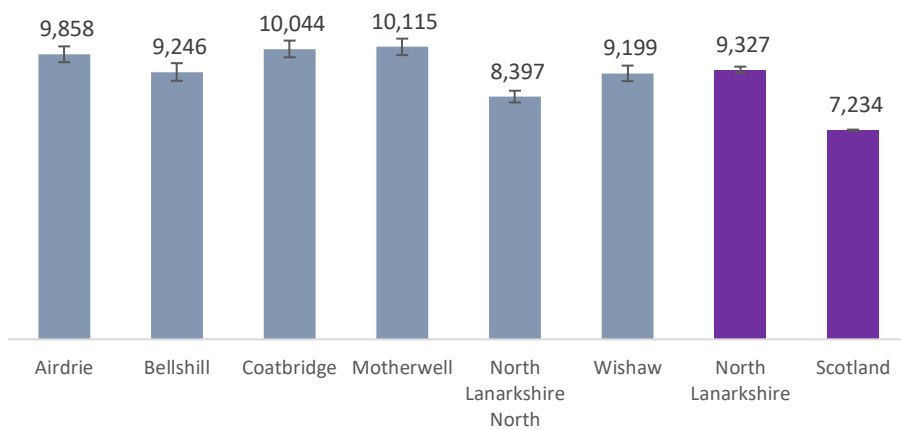
Alcohol related hospital admissions, 2016- 2019 (age standardised rate per 100,000)



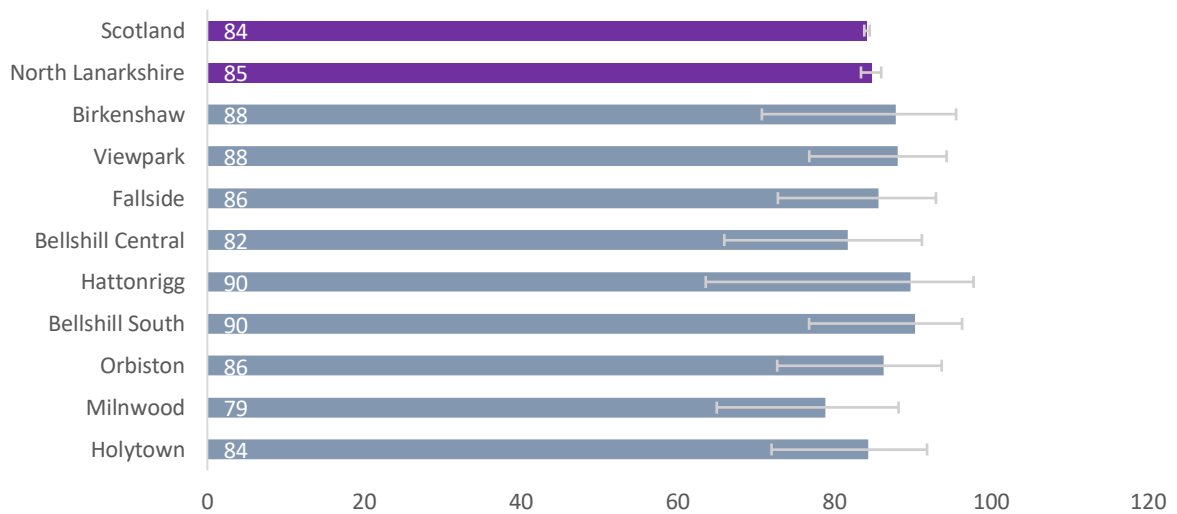
Bellshill- alcohol related hospital admissions 2019 age standardised rate per 100,000



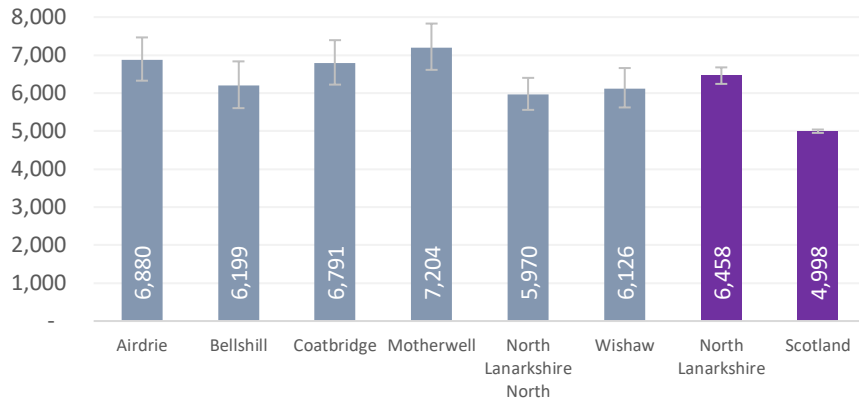
Emergency patient hospitalisations - Age-sex standardised rate per 100,000 – localities in NLHSCP



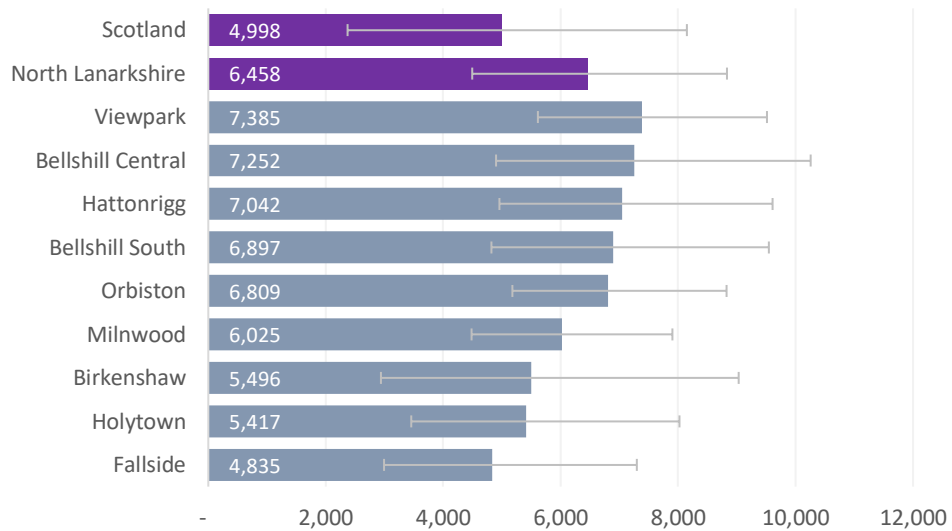
Emergency patient hospitalisations - age-sex standardised rate per 100,000 – intermediate datazones in Bellshill



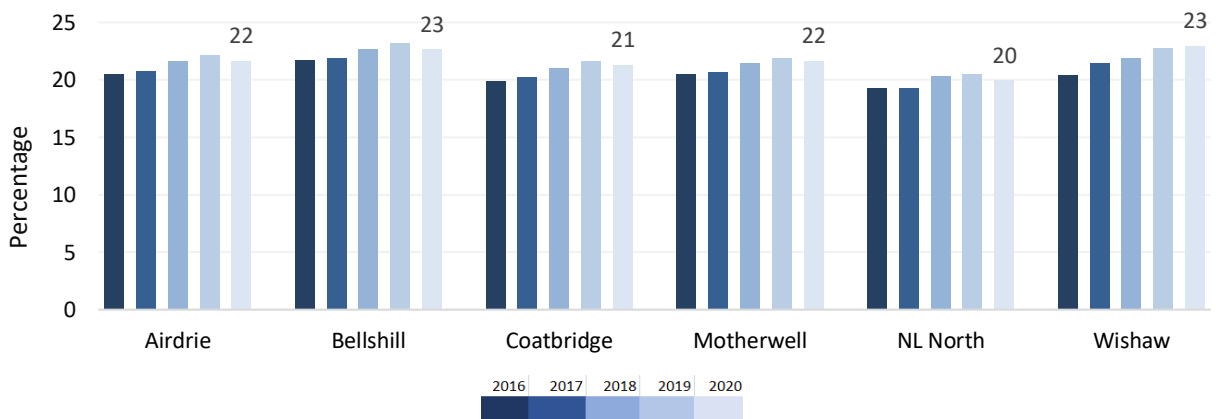
Patients (65+) with multiple emergency hospitalisations 2019 to 2021 calendar years; 3-year aggregate (age-sex standardised rate per 100,000)



Patients (65+) with multiple emergency hospitalisations 2019 to 2021 calendar years; 3-year aggregate (age-sex standardised rate per 100,000) intermediate datazones in Bellshill locality



Population prescribed drugs for anxiety/depression/psychosis (%) 2016 to 2020

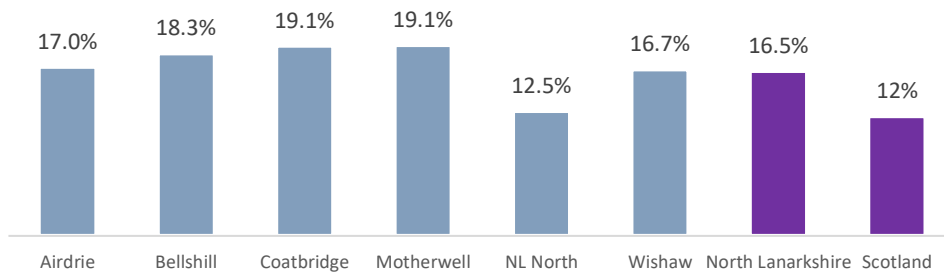


## Single Person Households

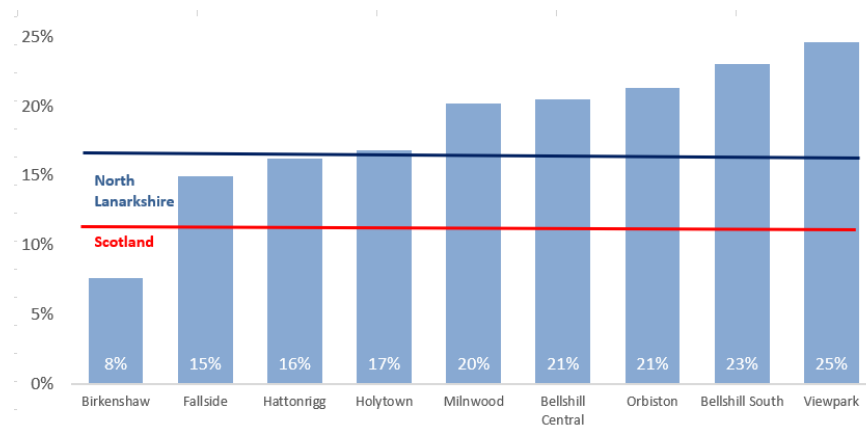
	North Lanarkshire HSCP		Bellshill	
	Number	% of locality households	Number	% of locality households
2,014	53,595	35.4	6,725	35.5
2,015	57,061	37.5	7,309	38.4
2,016	58,014	37.9	7,391	38.7
2,017	58,264	37.8	7,516	39.4
2,018	58,451	37.6	7,499	39.2
2,019	59,139	37.8	7,606	39.6
Change 2014-2019	5,544	10%	881	13%

## Benefits

Pension Credits May 2022 recipients as percentage of 65+ population

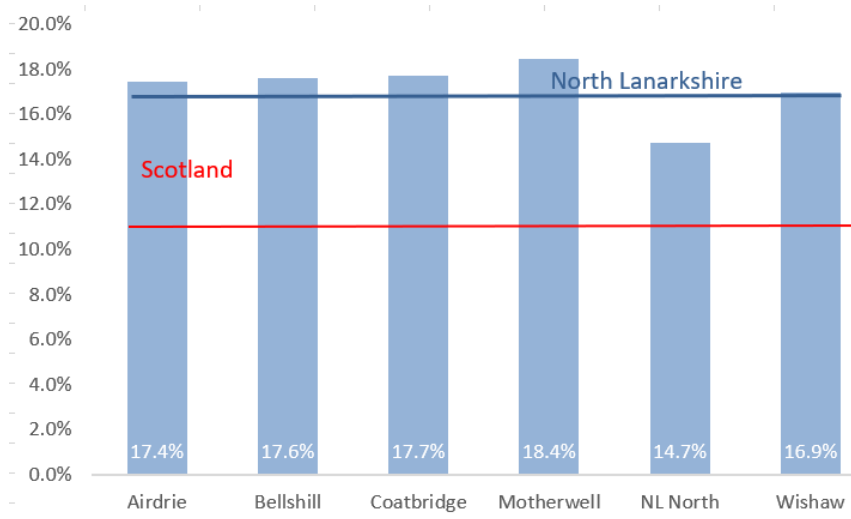


Pension Credits May 2022 recipients as percentage of 65+ population



Attendance allowance is awarded to people aged over 65 who have difficulty in managing some of their day to day activities due to health conditions. It is a proxy for the health of this population group.

Attendance Allowance – population aged 65+ May 2022



Attendance Allowance – population aged 65+ May 2022 intermediate datazones in Bellshill

