

Legend

- Existing Woodland
- SINC
- >

Views
- Luggie Water
- Watercourse



Project
Palacerigg Village

Drawing Title
Opportunities and Constraints
Landscape

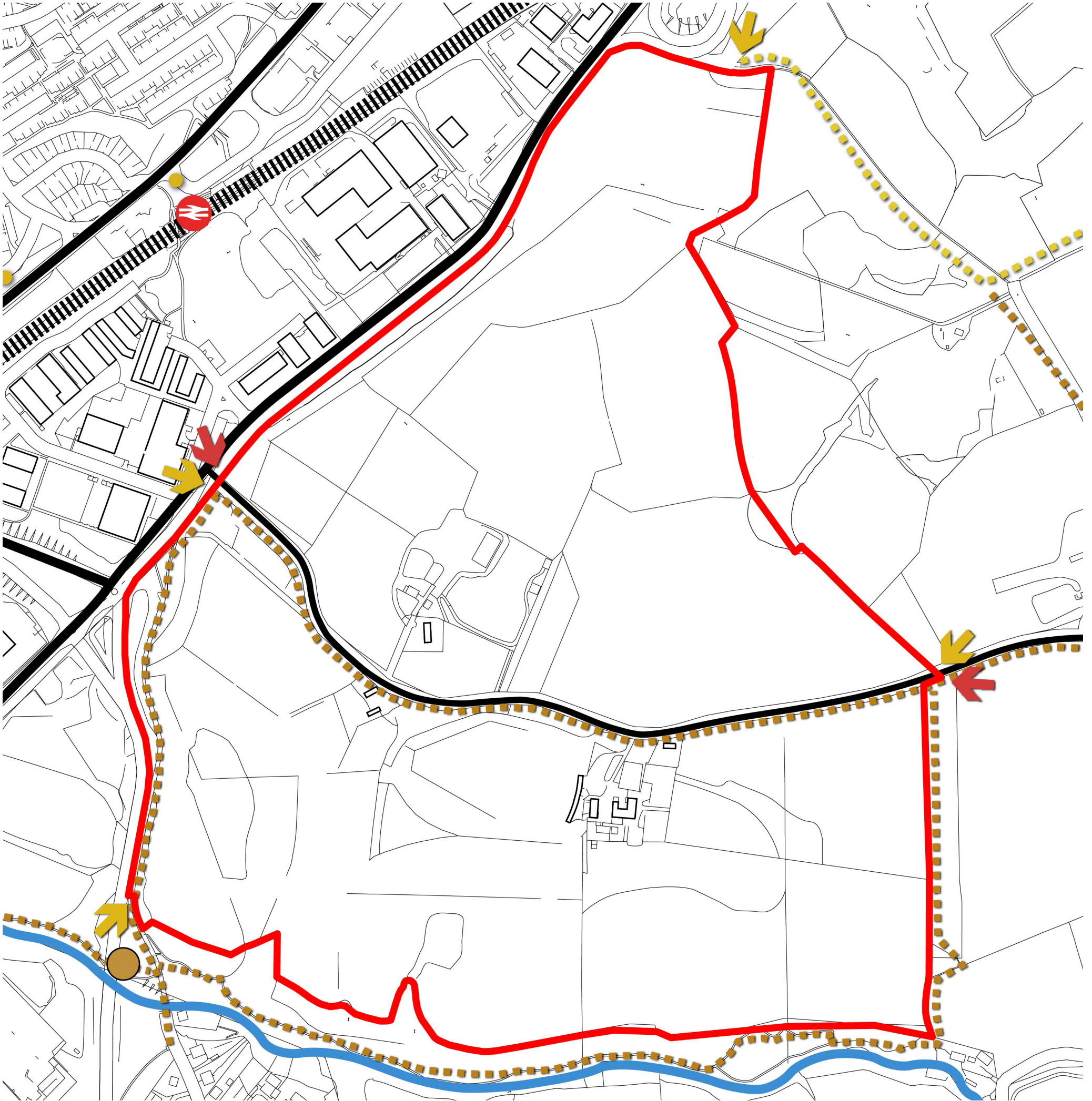
Date	Scale	Drawn by	Check by
26.01.23	1:5000@A3	SM	ST
Project No	Drawing No	Revision	
34489	Ind02	-	

BARTON WILLMORE now **Stantec**








Town Planning • Master Planning & Urban Design • Architecture •
Landscape Planning & Design • Infrastructure & Environmental Planning •
Heritage • Graphic Communication •
Communications & Engagement • Development Economics

bartonwillmore.co.uk





Legend

- | | |
|-------------------------------------------------------------------------------------|----------------------|
|  | Vehicle Access |
|  | Pedestrian Access |
|  | Pedestrian Underpass |
|  | Proposed Core Paths |
|  | Public Right of Way |
|  | Bus Stops |
|  | Train Station |

Project
Palacerigg Village

Drawing Title

Opportunities and Constraints
Access

Date	Scale	Drawn by	Check by
26.01.23	1:5000@A3	SM	ST
Project No	Drawing No	Revision	
34489	Ind02	-	



**BARTON
WILLMORE** now  **Stantec**

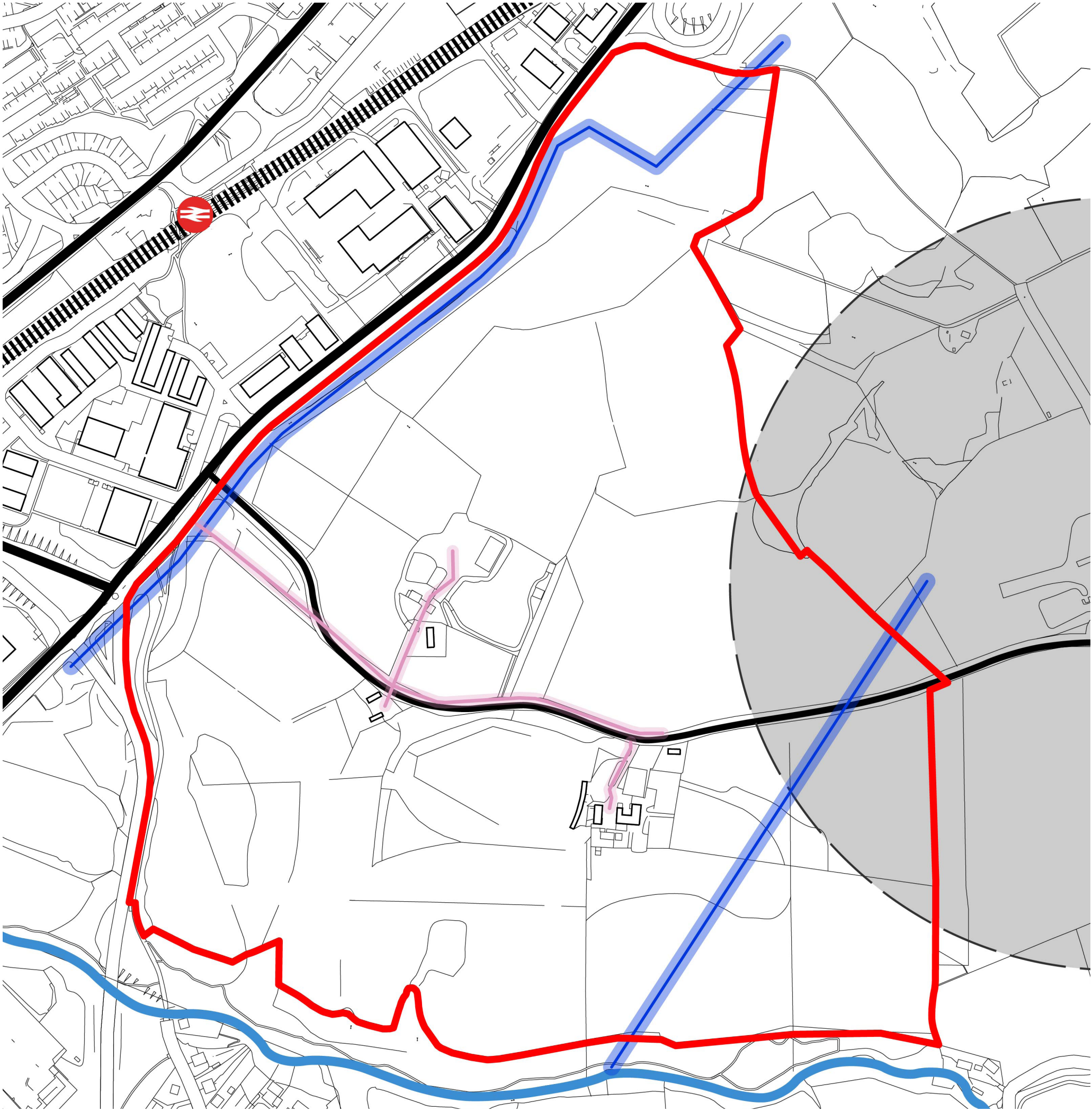
Town Planning • Master Planning & Urban Design • Architecture •
Landscape Planning & Design • Infrastructure & Environmental Planning •
Heritage • Graphic Communication •
Communications & Engagement • Development Economics

bartonwillmore.co.uk






\\bartonwillmore\cfs\Jobs\34000\34489-Palacerigg,Cumbernauld\A4-Drawings&Registers\Masterplanning\Adobefiles\Ind\24489-EH-M-Ind02-(1.5000A3Portrait)-OppsandCons.indd(2)

Offices at Birmingham Bristol Cambridge Cardiff Ebbsfleet Edinburgh
Glasgow Leeds London Manchester Newcastle Reading Southampton



Legend

-  500m Offset from flying club
-  Underground Power Lines
-  Water Mains

Project
Palacerigg Village

Drawing Title
Opportunities and Constraints
Utilities and Stand-off Distance

Date	Scale	Drawn by	Check by
26.01.23	1:5000@A3	SM	ST
Project No	Drawing No	Revision	
34489	Ind02	-	



BARTON
WILLMORE now **Stantec**

Town Planning • Master Planning & Urban Design • Architecture •
Landscape Planning & Design • Infrastructure & Environmental Planning •
Heritage • Graphic Communication •
Communications & Engagement • Development Economics

bartonwillmore.co.uk

