

DO NOT SCALE

Millimetres

0 10

100



Condorrat Primary School




St Helen's Primary School

SIGNIFICANT SIGN REQUIREMENTS BETWEEN CONDORRAT RING ROAD AND SCHOOL ACCESS TO CONTROL LOMOND DRIVE. IT IS LIKELY THAT THE RESIDENTIAL AREA ALONG LOMOND DRIVE AND THE ADJOINING SIDE STREETS WOULD BE MORE APPROPRIATELY CONTROLLED BY A MANDATORY 20MPH ZONE.

NOTES

3. THIS DRAWING IS NOT FOR CONSTRUCTION.
4. ALL DIMENSIONS ARE IN METRES UNLESS NOTED OTHERWISE.
5. DO NOT SCALE FROM THIS DRAWING.
6. THIS DRAWING IS BASED UPON ORDNANCE SURVEY MAPPING PROVIDED BY NORTH LANARKSHIRE COUNCIL, REPRODUCED BY PERMISSION OF ORDNANCE SURVEY ON BEHALF OF HMSO @ CROWN COPYRIGHT AND DATABASE RIGHT 2022. ALL RIGHTS RESERVED.
7. WORKS AREAS IDENTIFIED VIA VISUAL WALKOVER SURVEY AND AS SUCH SHOULD BE TAKEN AS PROVISIONAL.
8. THIS DRAWING IS TO BE READ IN CONJUNCTION WITH ALL RELEVANT DRAWINGS AND DOCUMENTS ASSOCIATED WITH THIS PROJECT.
9. FOR SIGN DETAILS, PLEASE REFER TO DRAWING NUMBER 5215295-ATK-HSN-XX-DR-CH-000101.

KEY

-  PROPOSED 20mph SPEED LIMIT EXTENTS
-  SCHOOL BOUNDARY
-  SCHOOL ACCESS POINT

Description

Status	Revision	Drawn	Checked	Reviewed	Authorised	Issue Date

Description

Status	Revision	Drawn	Checked	Reviewed	Authorised	Issue Date

Description

Status	Revision	Drawn	Checked	Reviewed	Authorised	Issue Date

Description

Status	Revision	Drawn	Checked	Reviewed	Authorised	Issue Date

ISSUE FOR CONSULTATION

Status	Revision	Drawn	Checked	Reviewed	Authorised	Issue Date
S0	P01.1	---	---	---	---	---

Drawing Suitability	FOR CONSULTATION	Status	S0
---------------------	------------------	--------	----



**SNC-LAVALIN**  
**ATKINS**

Member of the SNC-Lavalin Group  
Copyright © SNC Lavalin (2022)

2 Atlantic Square  
York Street  
Glasgow  
Scotland  
G2 8JQ  
Tel: +44 (0)141 220 2000  
Fax: +44 (0)141 220 2001  
www.atkinsglobal.com

Client



Project Title  
**NLC PART TIME  
20mph SPEED LIMITS AT SCHOOLS**

Drawing Title  
**SITE 18 - ST HELEN'S PRIMARY SCHOOL  
SIGNAGE AND TRO GENERAL LAYOUT**

Drawing Number	Project	Originator	Volume
5215295	XX	ATK	HSN
		- DR - CH - 000018	
		Type	Role
		Number	Number

Original Size:	A1	Scale:	NTS	Project Ref. No.:	5215295	Sheet:	1 of 1	Rev:	P01.1
----------------	----	--------	-----	-------------------	---------	--------	--------	------	-------

This map is reproduced from Ordnance Survey material with the permission of Ordnance Survey on behalf of the Controller of Her Majesty's Stationery Office © Crown copyright. Unauthorised reproduction infringes Crown copyright and may lead to prosecution or civil proceedings. AL 100018995\_2022