



12

8

ANDERSON AVENUE

PROPOSED BAY
DISABLED

1



NORTH LANARKSHIRE COUNCIL

Enterprise & Communities
Infrastructure and Transportation
Transportation Engineering

Reproduced by permission of Ordnance Survey
on behalf of HMSO. © Crown copyright and
database right 2021.
All rights reserved. Ordnance Survey Licence
number 100023396

REV	DESCRIPTION	DRAWN BY	CHECKED	DATE

PROJECT TITLE	Disabled Person's Parking Place
DRAWING TITLE	Proposed Disabled Bay Location Immediately in front of 8 Anderson Avenue Kilsyth

DRAWN BY BA	DATE DRAWN 31-1-2022
SCALE NTS	CHECKED BY JS
DRAWING NUMBER TMS064/2406	APPROVED BY JS



19 20

6.6 2.4
DISABLED

DUMBRECK TERRACE



NORTH LANARKSHIRE COUNCIL
Enterprise & Communities
Infrastructure and Transportation
Transportation Engineering

Reproduced by permission of Ordnance Survey
on behalf of HMSO. © Crown copyright and
database right 2021.
All rights reserved. Ordnance Survey Licence
number 100023396

REV	DESCRIPTION	DRAWN BY	CHECKED	DATE

PROJECT TITLE	Disabled Person's Parking Place
DRAWING TITLE	Proposed Disabled Bay Location Immediately in front of 19 Dumbreck Terrace Queenzieburn

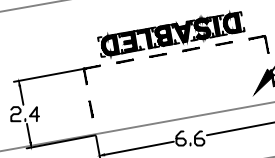
DRAWN BY BA	DATE DRAWN 11-10-2022
SCALE NTS	CHECKED BY JS
DRAWING NUMBER DPPP	APPROVED BY JS



43

44

Kingston Flats

Proposed
Disabled
Person's
Parking Place

27

28

**NORTH LANARKSHIRE COUNCIL**Enterprise & Communities
Infrastructure and Transportation
Transportation EngineeringReproduced by permission of Ordnance Survey
on behalf of HMSO. © Crown copyright and
database right 2021.
All rights reserved. Ordnance Survey Licence
number 100023396

REV	DESCRIPTION	DRAWN BY	CHECKED	DATE

PROJECT TITLE
Disabled Person's Parking PlaceDRAWING TITLE
Proposed Disabled Bay Location
Immediately in front of
27-28 Kingston Flats
KilsythDRAWN BY
BASCALE
NTSDRAWING NUMBER
DPPPDATE DRAWN
17-10-2022CHECKED BY
JSAPPROVED BY
JS



34
32

36
38

KELVIN WAY

LB

25

PROPOSED BAY
DISABLED

EXISTING BAY
DISABLED



NORTH LANARKSHIRE COUNCIL

Enterprise & Communities
Infrastructure and Transportation
Transportation Engineering

Reproduced by permission of Ordnance Survey
on behalf of HMSO. © Crown copyright and
database right 2021.
All rights reserved. Ordnance Survey Licence
number 100023396

REV	DESCRIPTION	DRAWN BY	CHECKED	DATE

PROJECT TITLE	Disabled Person's Parking Place
DRAWING TITLE	Proposed Disabled Bay Location Immediately in front of 32 & 34 Kelvin Bay Kilsyth

DRAWN BY BA	DATE DRAWN 31-1-2022
SCALE NTS	CHECKED BY JS
DRAWING NUMBER TMS064/2415	APPROVED BY JS



46 to
50

HAMILL DRIVE

PROPOSED BAY
DISABLED

EI



NORTH LANARKSHIRE COUNCIL

Enterprise & Communities
Infrastructure and Transportation
Transportation Engineering

Reproduced by permission of Ordnance Survey
on behalf of HMSO. © Crown copyright and
database right 2021.
All rights reserved. Ordnance Survey Licence
number 100023396

REV	DESCRIPTION	DRAWN BY	CHECKED	DATE

PROJECT TITLE
Disabled Person's Parking Place

DRAWN BY
BA

DATE DRAWN
31-1-2022

SCALE
NTS

CHECKED BY
JS

DRAWING TITLE
Proposed Disabled Bay Location
Immediately in front of
46-50 Hamill Drive
Kilsyth

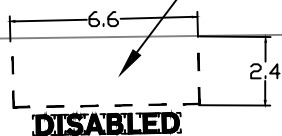
DRAWING NUMBER
TMS064/2412

APPROVED BY
JS



109

Proposed
Disabled
Person's
Parking Place



Balmalloch Road



NORTH LANARKSHIRE COUNCIL
Enterprise & Communities
Infrastructure and Transportation
Transportation Engineering

Reproduced by permission of Ordnance Survey
on behalf of HMSO. © Crown copyright and
database right 2021.
All rights reserved. Ordnance Survey Licence
number 100023396

REV	DESCRIPTION	DRAWN BY	CHECKED	DATE

PROJECT TITLE	Disabled Person's Parking Place
DRAWING TITLE	Proposed Disabled Bay Location Immediately in front of 109 Balmalloch Road Kilsyth

DRAWN BY BA	DATE DRAWN 17-10-2022
SCALE NTS	CHECKED BY JS
DRAWING NUMBER DPPP	APPROVED BY JS



BACKBRAE STREET

to 109

103

DISABLED
PROPOSED BAY
6.6

111 to 125



NORTH LANARKSHIRE COUNCIL

Enterprise & Communities
Infrastructure and Transportation
Transportation Engineering

Reproduced by permission of Ordnance Survey
on behalf of HMSO. © Crown copyright and
database right 2021.
All rights reserved. Ordnance Survey Licence
number 100023396

REV	DESCRIPTION	DRAWN BY	CHECKED	DATE

PROJECT TITLE
Disabled Person's Parking Place

DRAWN BY
BA

DATE DRAWN
15-05-2022

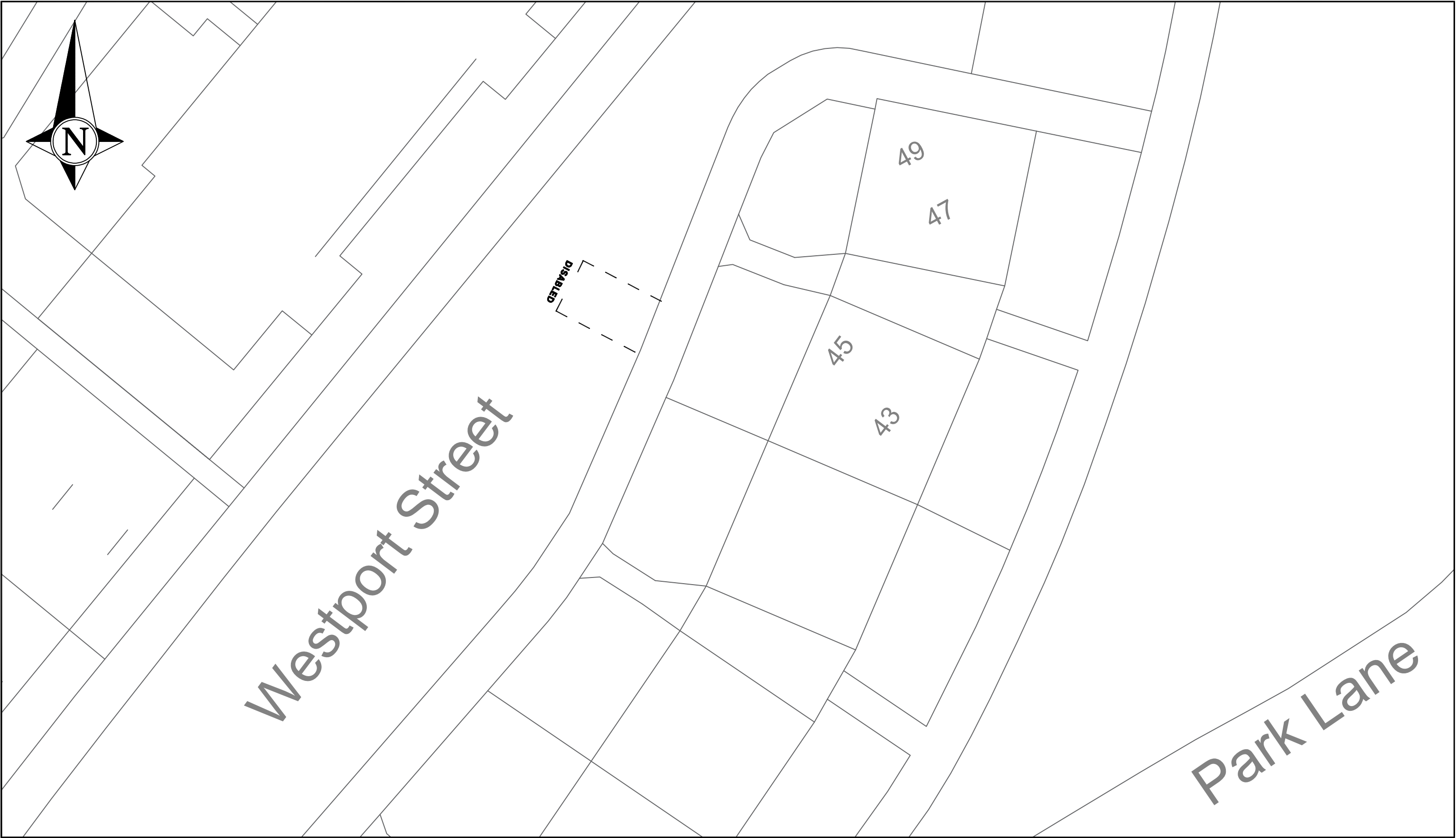
SCALE
NTS

CHECKED BY
JS

DRAWING TITLE
Proposed Disabled Bay Location
Immediately in front of
111- 125 Backbrae Street
Kilsyth

DRAWING NUMBER
TMS064/2438

APPROVED BY
JS



NORTH LANARKSHIRE COUNCIL
Enterprise & Communities
Infrastructure and Transportation
Transportation Engineering

Reproduced by permission of Ordnance Survey
on behalf of HMSO. © Crown copyright
and database right 2021.
All rights reserved. Ordnance Survey
Licence number 100023396

REV	DESCRIPTION	DRWN	CHKD	DATE

PROJECT TITLE DPPP Disabled Persons Parking Place
DRAWING TITLE New Disabled Bay Immediately west of 43 - 45 Park Lane ,Kilsyth

DRAWN BY BA	DATE DRAWN Aug 2022
SCALE NTS	CHECKED BY JS
DRAWING NUMBER DPPP	APPROVED BY JS