

NORTH LANARKSHIRE COUNCIL

Enterprise & Communities
Infrastructure and Transportation
Transportation Engineering

Reproduced by permission of Ordnance Survey
on behalf of HMSO. © Crown copyright
and database right 2024.
All rights reserved. Ordnance Survey
Licence number **AC0000819817**

REV	DESCRIPTION	DRWN	CHKD	DATE

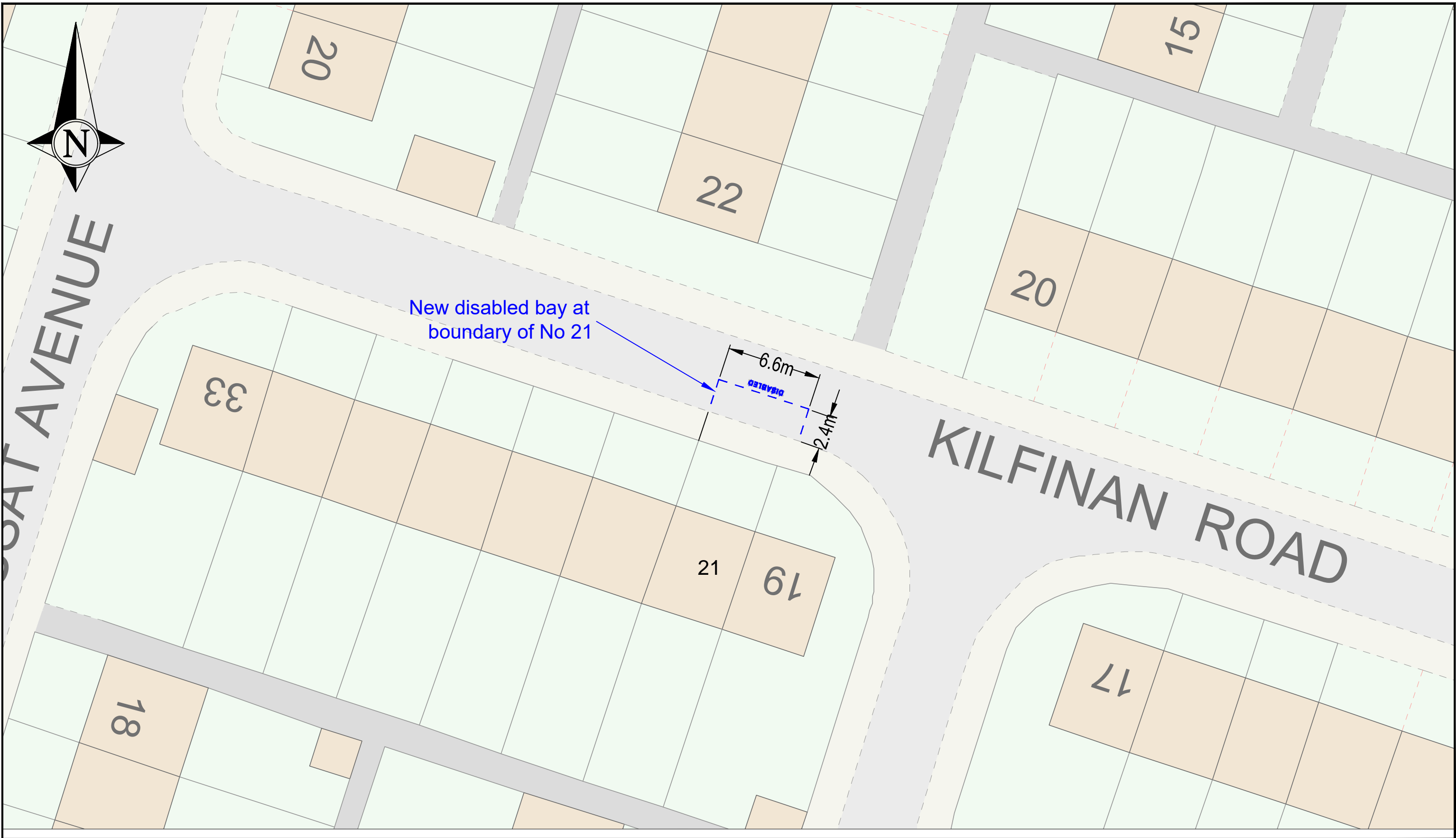
PROJECT TITLE

**RT-23-062
Signing & Lining Contract**

DRAWING TITLE

**6 Springbank Road
Shotts
2544**

DRAWN BY CM	DATE DRAWN 13.12.24
SCALE NTS	CHECKED BY
DRAWING NUMBER	APPROVED BY



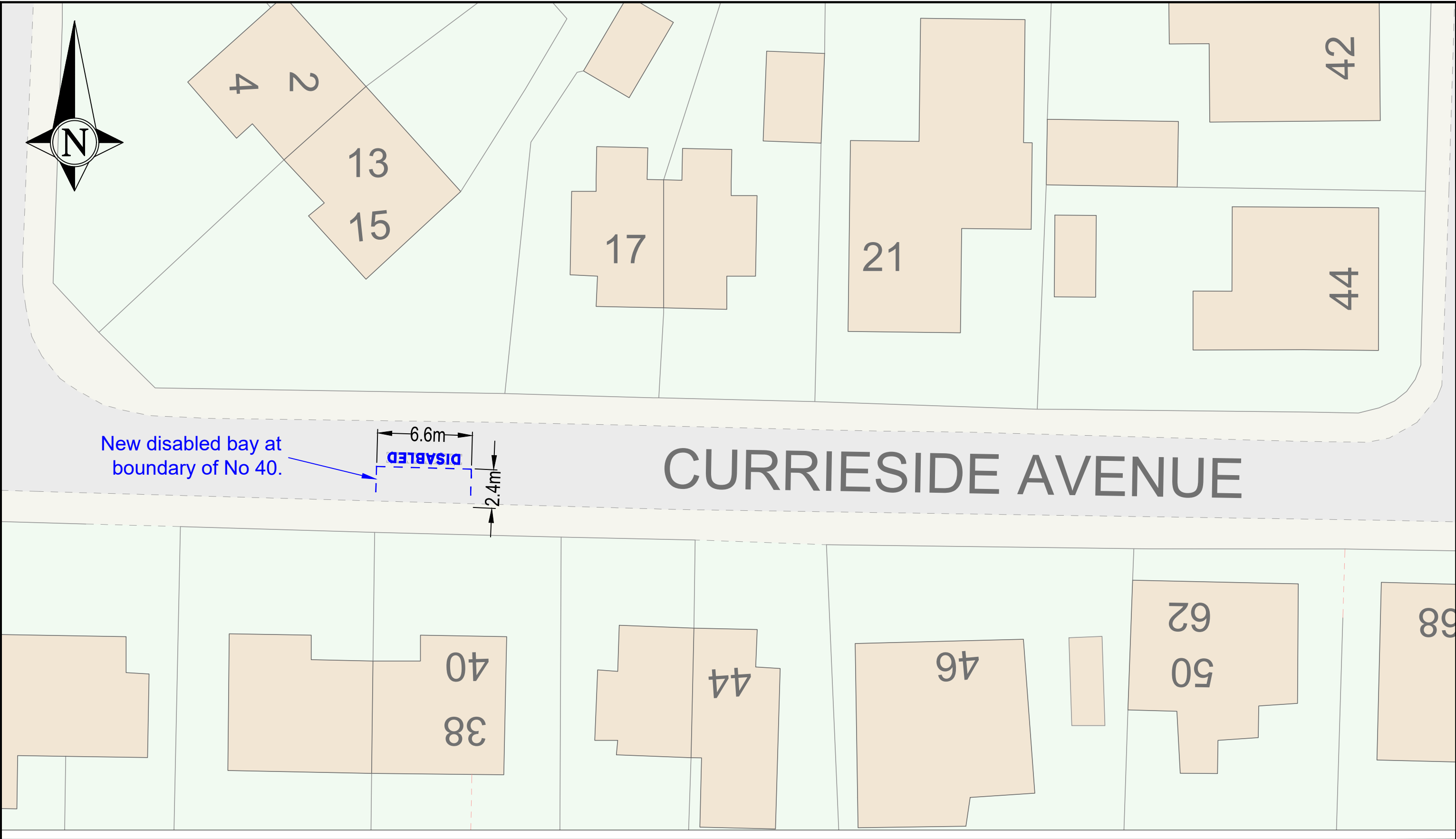
NORTH LANARKSHIRE COUNCIL
Enterprise & Communities
Infrastructure and Transportation
Transportation Engineering

Reproduced by permission of Ordnance Survey
on behalf of HMSO. © Crown copyright
and database right 2024.
All rights reserved. Ordnance Survey
Licence number **AC0000819817**

REV	DESCRIPTION	DRWN	CHKD	DATE

PROJECT TITLE
RT-23-062 Signing & Lining Contract
DRAWING TITLE
21 Kilfinan Road Shotts 2603

DRAWN BY CM	DATE DRAWN 13.12.24
SCALE NTS	CHECKED BY
DRAWING NUMBER	APPROVED BY




NORTH LANARKSHIRE COUNCIL
Enterprise & Communities
Infrastructure and Transportation
Transportation Engineering

Reproduced by permission of Ordnance Survey
on behalf of HMSO. © Crown copyright
and database right 2024.
All rights reserved. Ordnance Survey
Licence number **AC0000819817**

REV	DESCRIPTION	DRWN	CHKD	DATE

PROJECT TITLE
RT-23-062 Signing & Lining Contract
DRAWING TITLE
40 Currieside Avenue Shotts

DRAWN BY CM	DATE DRAWN 03.12.24
SCALE NTS	CHECKED BY
DRAWING NUMBER	APPROVED BY



111

113

115

117

119

121

Existing disabled bay

Proposed new disabled bay

Shelter

DISABLED

DISABLED

6.6

2.4

SPRINGHILL ROAD

BROWN ST

178



NORTH LANARKSHIRE COUNCIL

Enterprise & Communities
Infrastructure and Transportation
Transportation Engineering

Reproduced by permission of Ordnance Survey
on behalf of HMSO. © Crown copyright
and database right 2021.
All rights reserved. Ordnance Survey
Licence number 100023396

REV	DESCRIPTION	DRWN	CHKD	DATE

PROJECT TITLE TMS-064 - DPPP Disabled Persons Parking Place
DRAWING TITLE New Disabled Bay Immediately in front of No 119-121 Springhill Road Shotts

DRAWN BY PM
SCALE NTS
DRAWING NUMBER TMS-064 - DPPP

DATE DRAWN Feb 2022
CHECKED BY BR
APPROVED BY



NORTH LANARKSHIRE COUNCIL

Enterprise & Communities
Infrastructure and Transportation
Transportation Engineering

Reproduced by permission of Ordnance Survey
on behalf of HMSO. © Crown copyright
and database right 2021.
All rights reserved. Ordnance Survey
Licence number 100023396

REV	DESCRIPTION	DRWN	CHKD	DATE

PROJECT TITLE

TMS-064 - DPPP
Disabled Persons Parking
Place

DRAWING TITLE

New Disabled Bay
Directly Outside of No.149
Belmont Drive, Shotts, ML7 5HN

DRAWN BY
RG

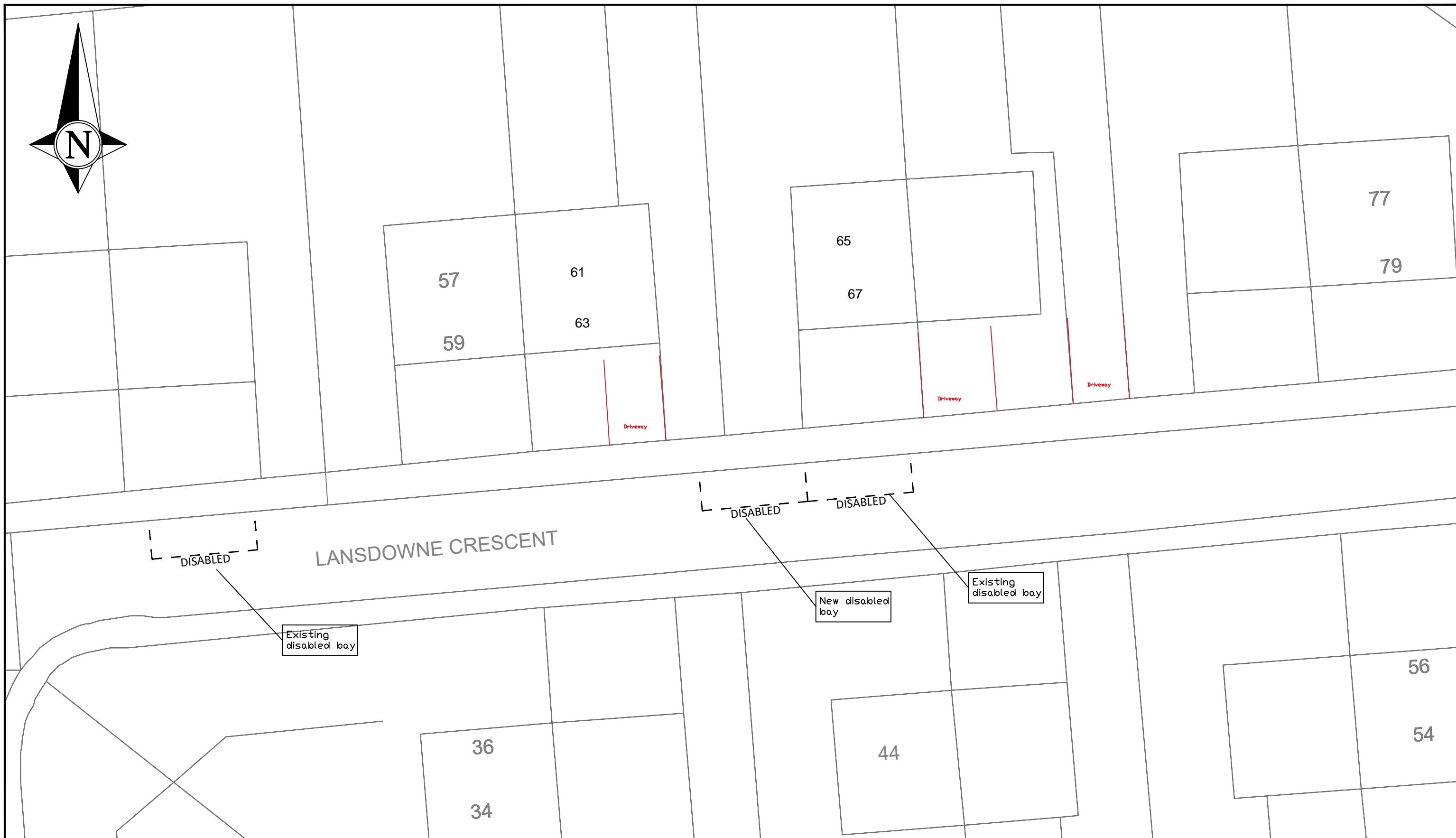

SCALE
NTS

DRAWING NUMBER
TMS-064 - DPPP

DATE DRAWN
April 2022

CHECKED BY

APPROVED BY



NORTH LANARKSHIRE COUNCIL

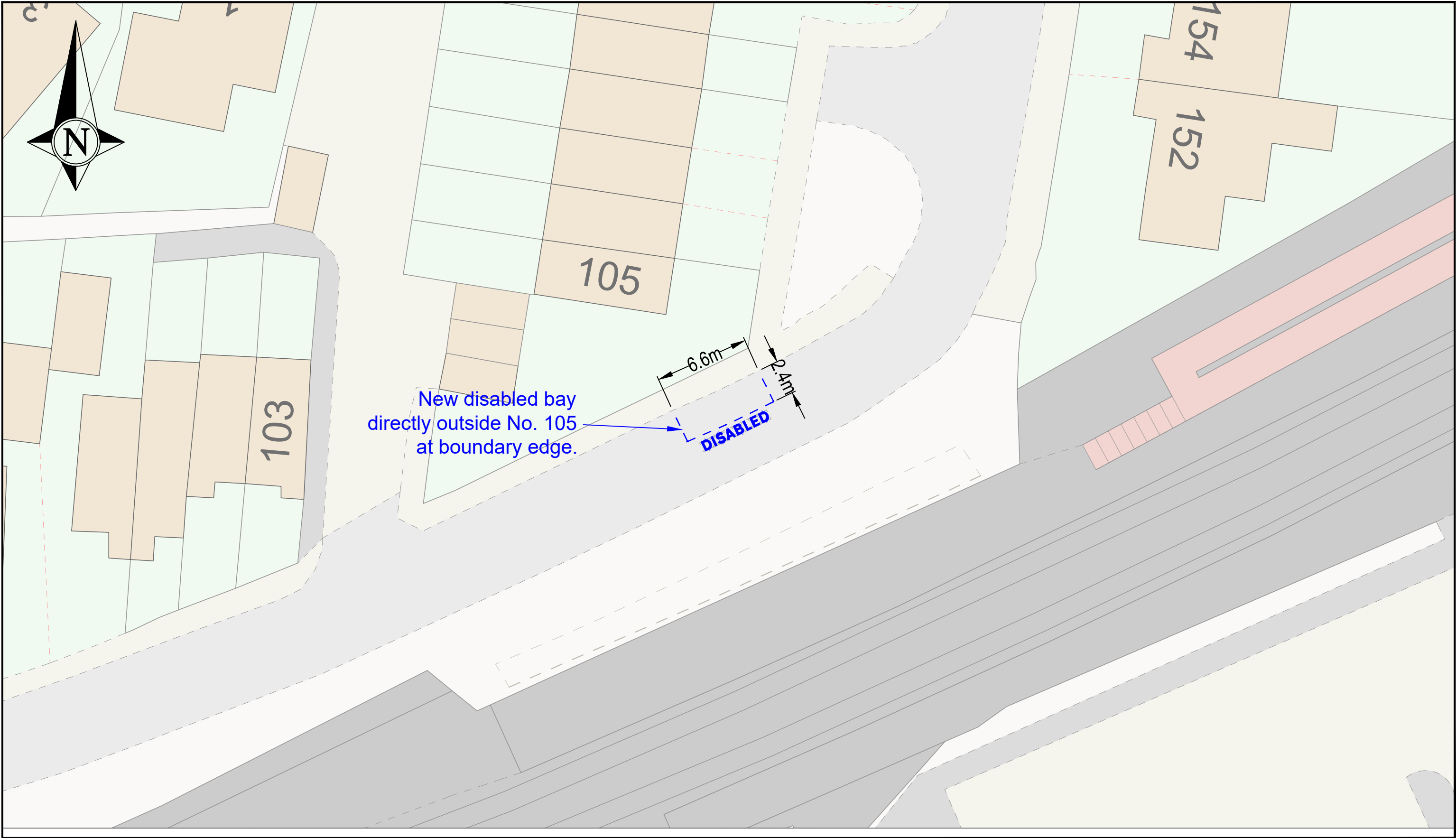
Enterprise & Communities
Infrastructure and Transportation
Transportation Engineering

Reproduced by permission of Ordnance Survey
on behalf of HMSO. © Crown copyright
and database right 2021.
All rights reserved. Ordnance Survey
Licence number 100023396

REV	DESCRIPTION	DRWN	CHKD	DATE

PROJECT TITLE
TMS-064 - DPPP Disabled Persons Parking Place - 2431
DRAWING TITLE
New Disabled Bay North west of 44 Lansdown Crescent, Shotts

DRAWN BY ROM	DATE DRAWN June 2022
SCALE NTS	CHECKED BY
DRAWING NUMBER TMS-004 - DPPP	APPROVED BY



NORTH LANARKSHIRE COUNCIL
Enterprise & Communities
Infrastructure and Transportation
Transportation Engineering

Reproduced by permission of Ordnance Survey
on behalf of HMSO. © Crown copyright
and database right 2024.
All rights reserved. Ordnance Survey
Licence number **AC0000819817**

REV	DESCRIPTION	DRWN	CHKD	DATE

PROJECT TITLE
RT-23-062 Signing & Lining Contract
DRAWING TITLE
South of 105 Currieside Avenue Shotts

DRAWN BY CM	DATE DRAWN 03.12.24
SCALE NTS	CHECKED BY
DRAWING NUMBER	APPROVED BY