

**NORTH LANARKSHIRE COUNCIL**  
Enterprise & Communities  
Infrastructure and Transportation  
Transportation Engineering

Reproduced by permission of Ordnance Survey  
on behalf of HMSO. © Crown copyright  
and database right 2024.  
All rights reserved. Ordnance Survey  
Licence number **AC0000819817**

REV	DESCRIPTION	DRWN	CHKD	DATE

PROJECT TITLE
RT-23-062 Signing & Lining Contract
DRAWING TITLE
Immediately to the front of 4 Beechwood Crescent, Wishaw 2660

DRAWN BY AT	DATE DRAWN 16/12/2024
SCALE NTS	CHECKED BY
DRAWING NUMBER	APPROVED BY



25

26

27

28

3.6

Driveway

2.4

DISABLED

Increase  
end bay  
from 2.4m  
wide to  
3.6m wide  
southwards

CARBARNS EAST

38

30

31

32

33

34

35

37



**NORTH LANARKSHIRE COUNCIL**

Enterprise & Communities  
Infrastructure and Transportation  
Transportation Engineering

Reproduced by permission of Ordnance Survey  
on behalf of HMSO. © Crown copyright  
and database right 2021.  
All rights reserved. Ordnance Survey  
Licence number 100023396

REV	DESCRIPTION	DRWN	CHKD	DATE

PROJECT TITLE  
**TMS-064 - DPPP  
Disabled Persons Parking  
Place**

DRAWING TITLE  
**New Disabled Bay  
Immediately in front of No 26-27  
Carbarns East, Wishaw**

DRAWN BY  
PM

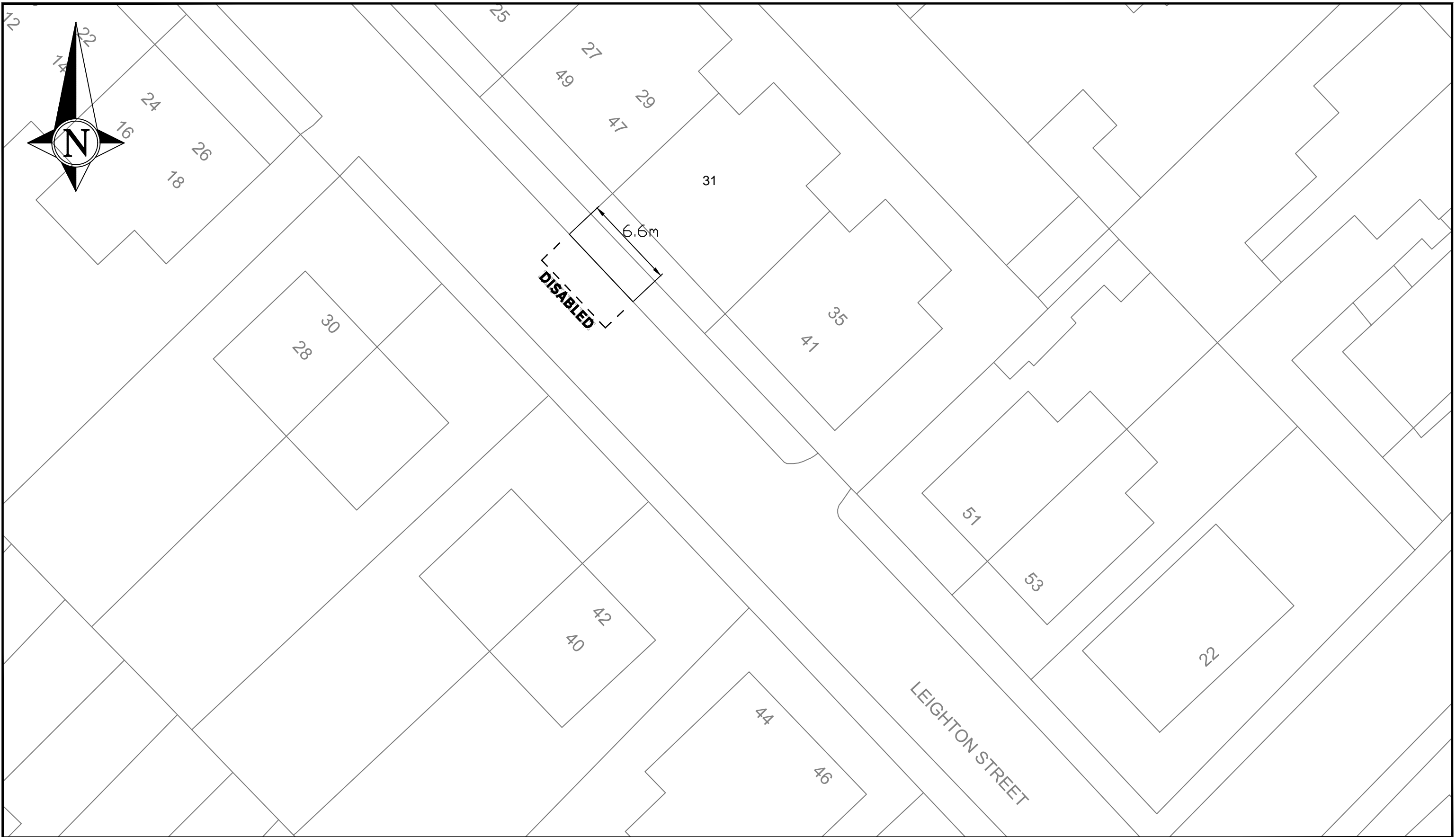
SCALE  
NTS

DRAWING NUMBER  
TMS-064 - DPPP

DATE DRAWN  
January 2022

CHECKED BY  
BR

APPROVED BY



**NORTH LANARKSHIRE COUNCIL**

Enterprise & Communities  
Infrastructure and Transportation  
Transportation Engineering

Reproduced by permission of Ordnance Survey  
on behalf of HMSO. © Crown copyright  
and database right 2021.  
All rights reserved. Ordnance Survey  
Licence number 100023396

REV	DESCRIPTION	DRWN	CHKD	DATE

**PROJECT TITLE**

**TMS-064 - DPPP  
Disabled Persons Parking  
Place**

**DRAWING TITLE**

**New Disabled Bay  
Immediately in front of No 31  
Leighton Street, Wishaw**

**DRAWN BY**  
RG

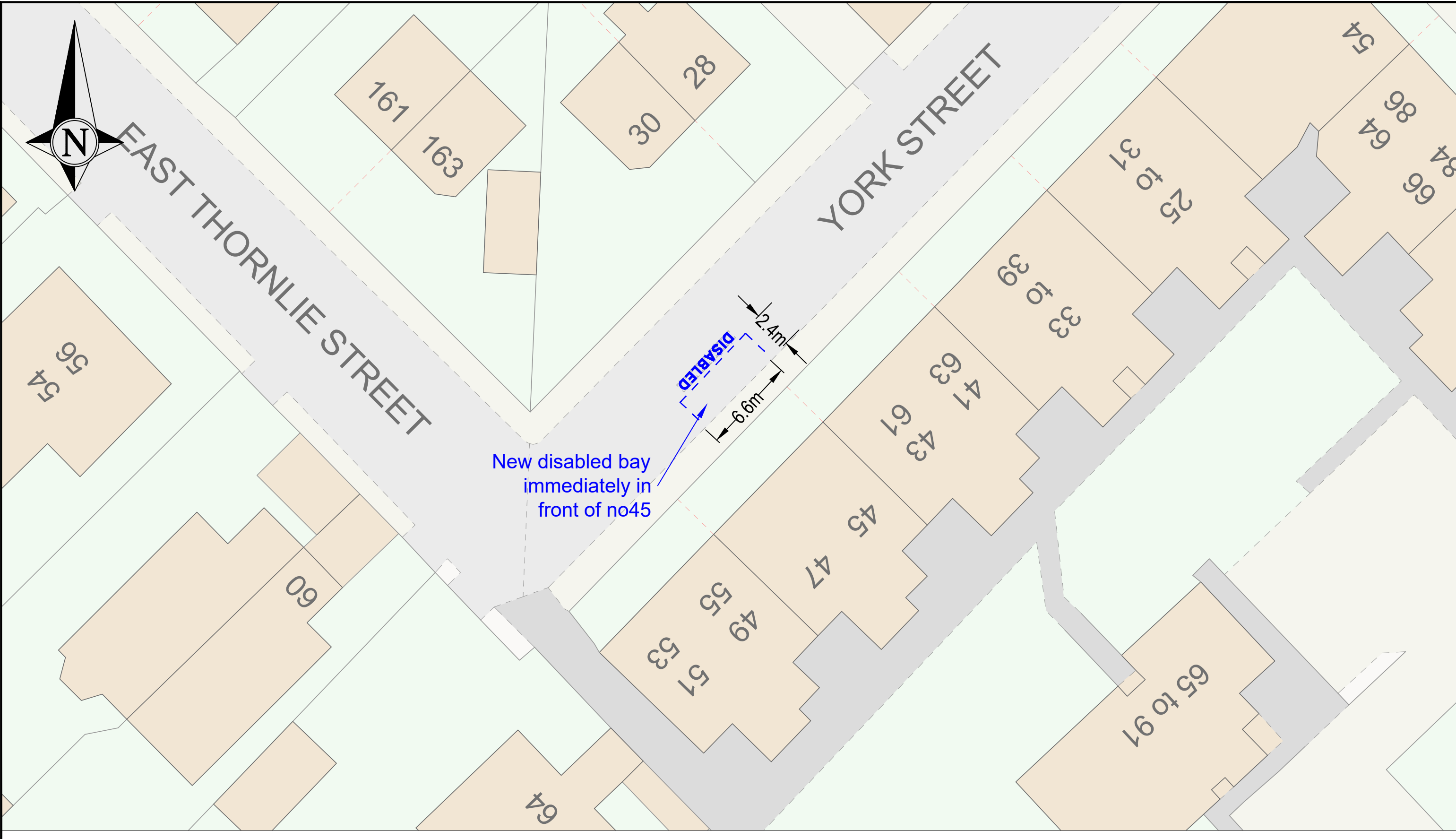
**SCALE**  
NTS

**DRAWING NUMBER**  
TMS-064 - DPPP

**DATE DRAWN**  
MARCH 2022

**CHECKED BY**  
BR

**APPROVED BY**



**NORTH LANARKSHIRE COUNCIL**  
Enterprise & Communities  
Infrastructure and Transportation  
Transportation Engineering

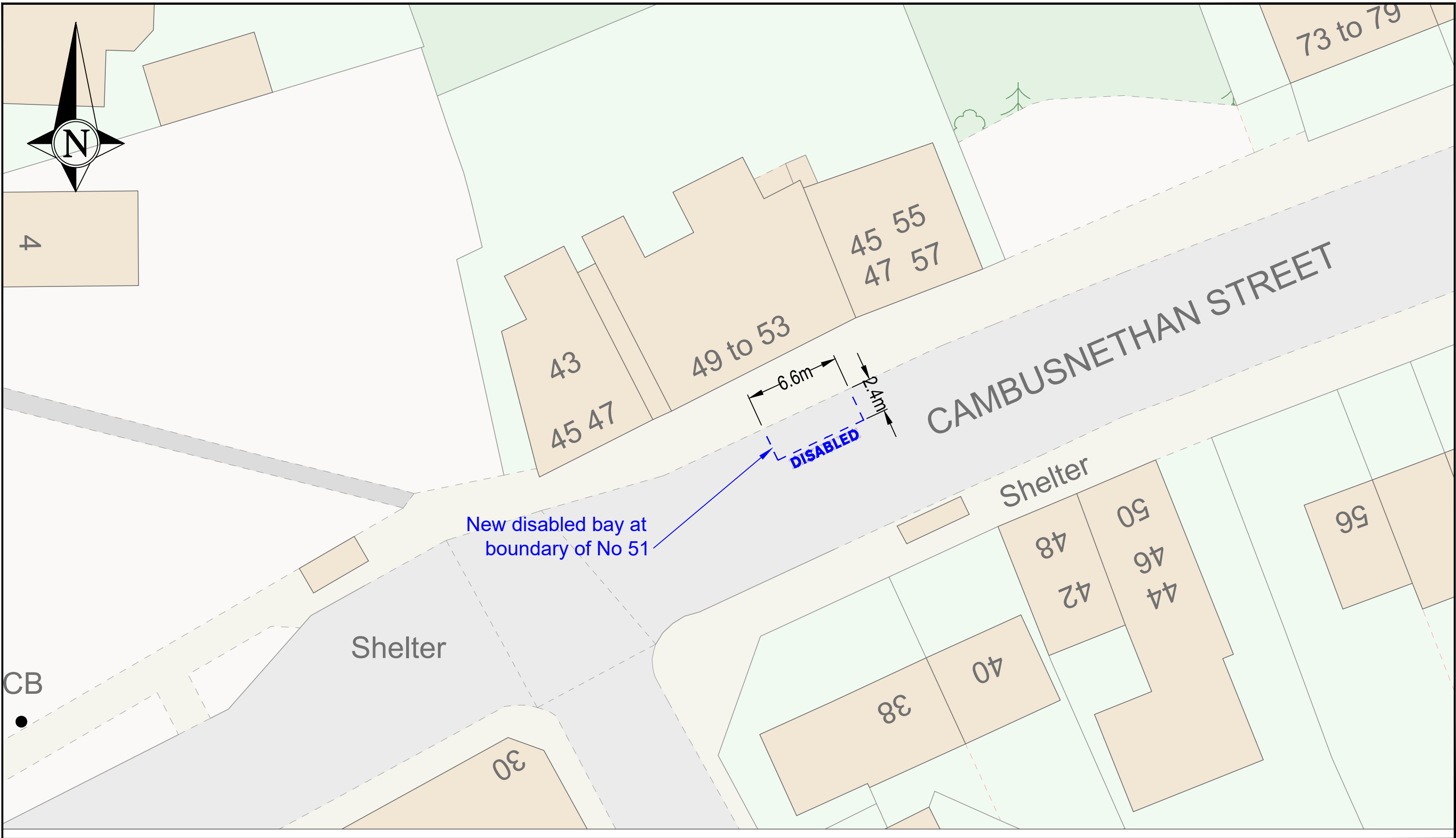
Reproduced by permission of Ordnance Survey  
on behalf of HMSO. © Crown copyright  
and database right 2024.  
All rights reserved. Ordnance Survey  
Licence number **AC0000819817**

REV	DESCRIPTION	DRWN	CHKD	DATE

PROJECT TITLE  
**RT-23-062  
Signing & Lining Contract**

DRAWING TITLE  
**Immediately in front of  
45 York Street, Wishaw  
2566**

DRAWN BY AT	DATE DRAWN 13/12/2024
SCALE NTS	CHECKED BY
DRAWING NUMBER	APPROVED BY



**NORTH LANARKSHIRE COUNCIL**  
Enterprise & Communities  
Infrastructure and Transportation  
Transportation Engineering

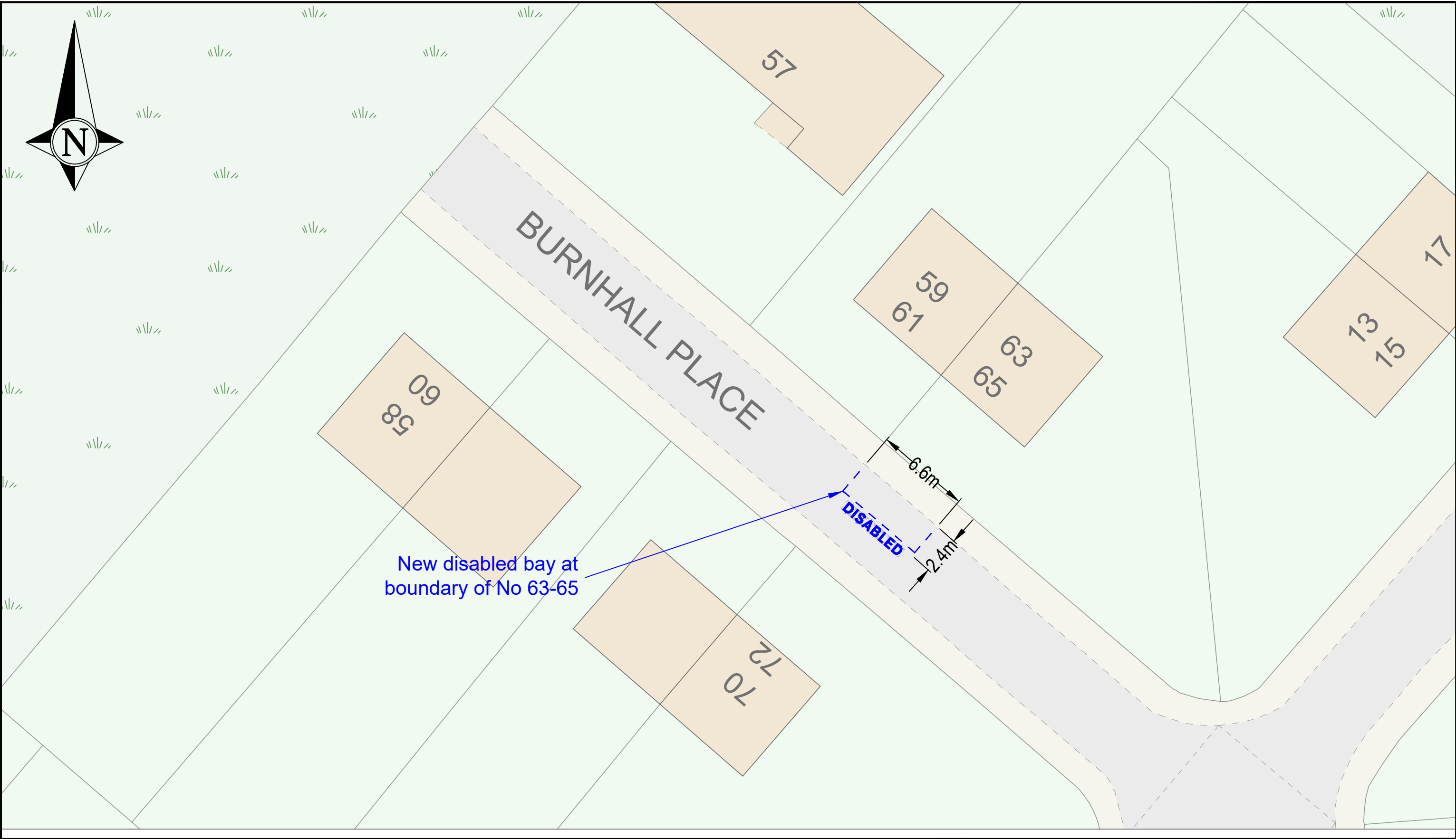
Reproduced by permission of Ordnance Survey  
on behalf of HMSO. © Crown copyright  
and database right 2024.  
All rights reserved. Ordnance Survey  
Licence number **AC0000819817**

REV	DESCRIPTION	DRWN	CHKD	DATE

PROJECT TITLE
RT-23-062 Signing & Lining Contract
DRAWING TITLE
49-53 Cambusnethan Street Wishaw 2432

DRAWN BY CM	DATE DRAWN 13.12.24
SCALE NTS	CHECKED BY
DRAWING NUMBER	APPROVED BY





**NORTH LANARKSHIRE COUNCIL**  
Enterprise & Communities  
Infrastructure and Transportation  
Transportation Engineering

Reproduced by permission of Ordnance Survey  
on behalf of HMSO. © Crown copyright  
and database right 2024.  
All rights reserved. Ordnance Survey  
Licence number **AC0000819817**

REV	DESCRIPTION	DRWN	CHKD	DATE

PROJECT TITLE
RT-23-062 Signing & Lining Contract
DRAWING TITLE
63-65 Burnhall Place Wishaw 2427

DRAWN BY CM	DATE DRAWN 13.12.24
SCALE NTS	CHECKED BY
DRAWING NUMBER	APPROVED BY



49

47

CURLINGHAUGH CRESCENT

HAWTHORN DRIVE

6.6

DISABLED

2.4

1.0

60

64

58



**NORTH LANARKSHIRE COUNCIL**

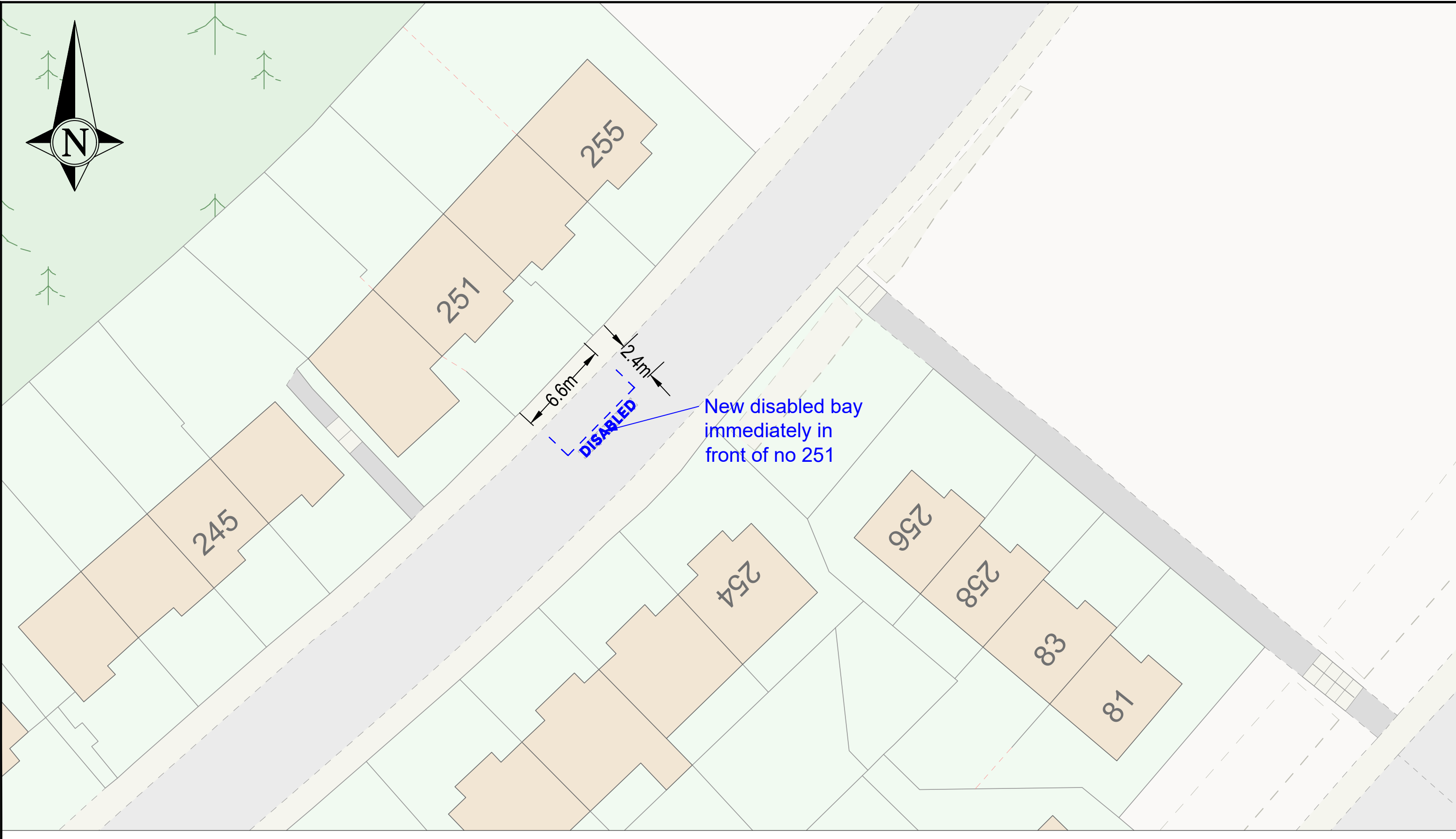
Enterprise & Communities  
Infrastructure and Transportation  
Transportation Engineering

Reproduced by permission of Ordnance Survey  
on behalf of HMSO. © Crown copyright  
and database right 2021.  
All rights reserved. Ordnance Survey  
Licence number 100023396

REV	DESCRIPTION	DRWN	CHKD	DATE

<b>PROJECT TITLE</b> TMS-064 - DPPP Disabled Persons Parking Place
<b>DRAWING TITLE</b> New Disabled Bay Directly Outside of No.64 Hawthorn Dr Wishaw ML2 8JW

<b>DRAWN BY</b> ROM	<b>DATE DRAWN</b> April 2022
<b>SCALE</b> NTS	<b>CHECKED BY</b>
<b>DRAWING NUMBER</b> TMS-064 - DPPP	<b>APPROVED BY</b>



**NORTH LANARKSHIRE COUNCIL**  
Enterprise & Communities  
Infrastructure and Transportation  
Transportation Engineering

---

Reproduced by permission of Ordnance Survey  
on behalf of HMSO. © Crown copyright  
and database right 2024.  
All rights reserved. Ordnance Survey  
Licence number **AC0000819817**

REV	DESCRIPTION	DRWN	CHKD	DATE

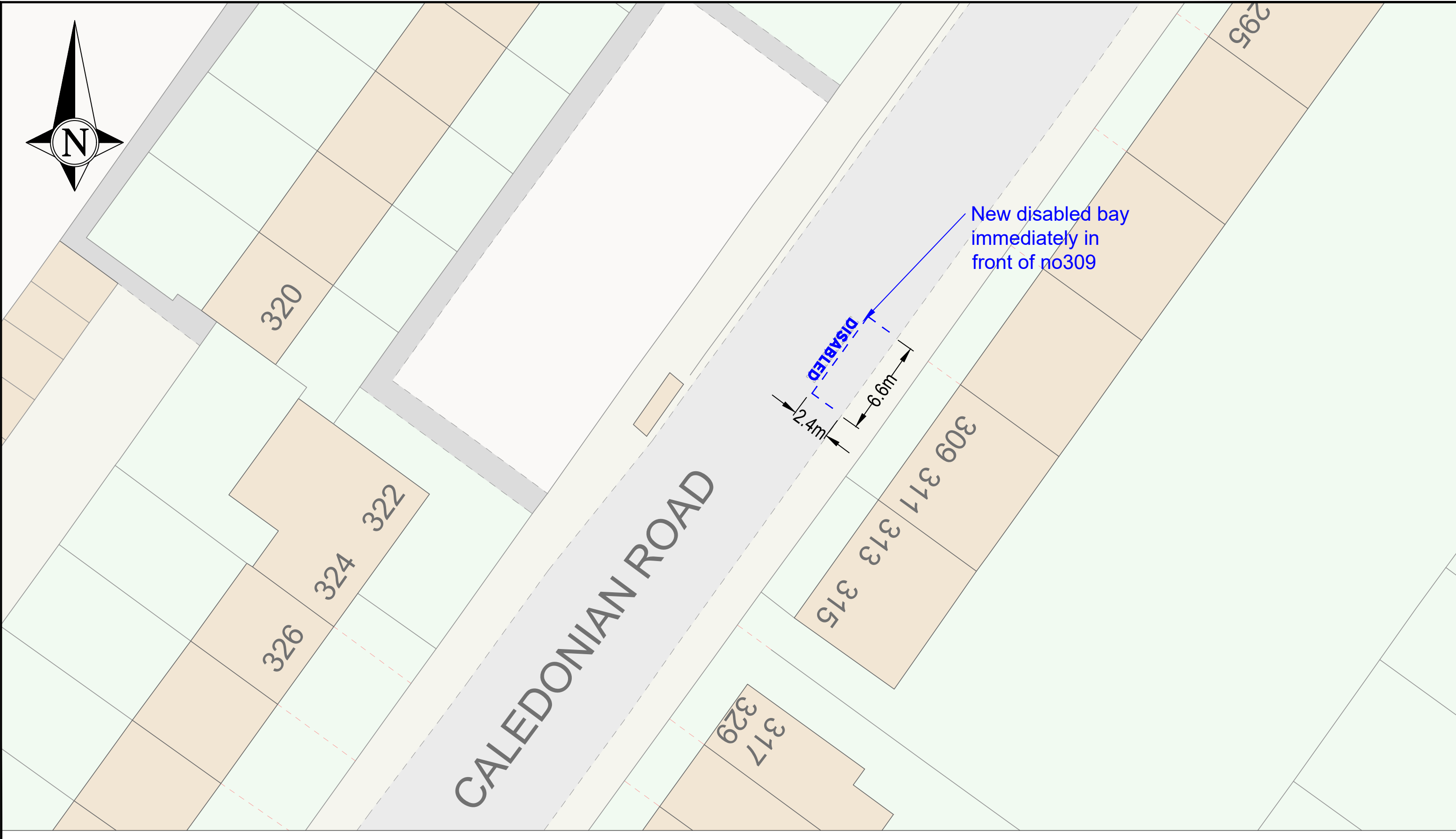
PROJECT TITLE  
**RT-23-062  
Signing & Lining Contract**

---

DRAWING TITLE  
**Immediately in front of  
251 North Dryburgh Rd, Wishaw  
2600**

DRAWN BY <b>AT</b>	DATE DRAWN <b>13/12/2024</b>
SCALE <b>NTS</b>	CHECKED BY 
DRAWING NUMBER 	APPROVED BY 





**NORTH LANARKSHIRE COUNCIL**  
Enterprise & Communities  
Infrastructure and Transportation  
Transportation Engineering

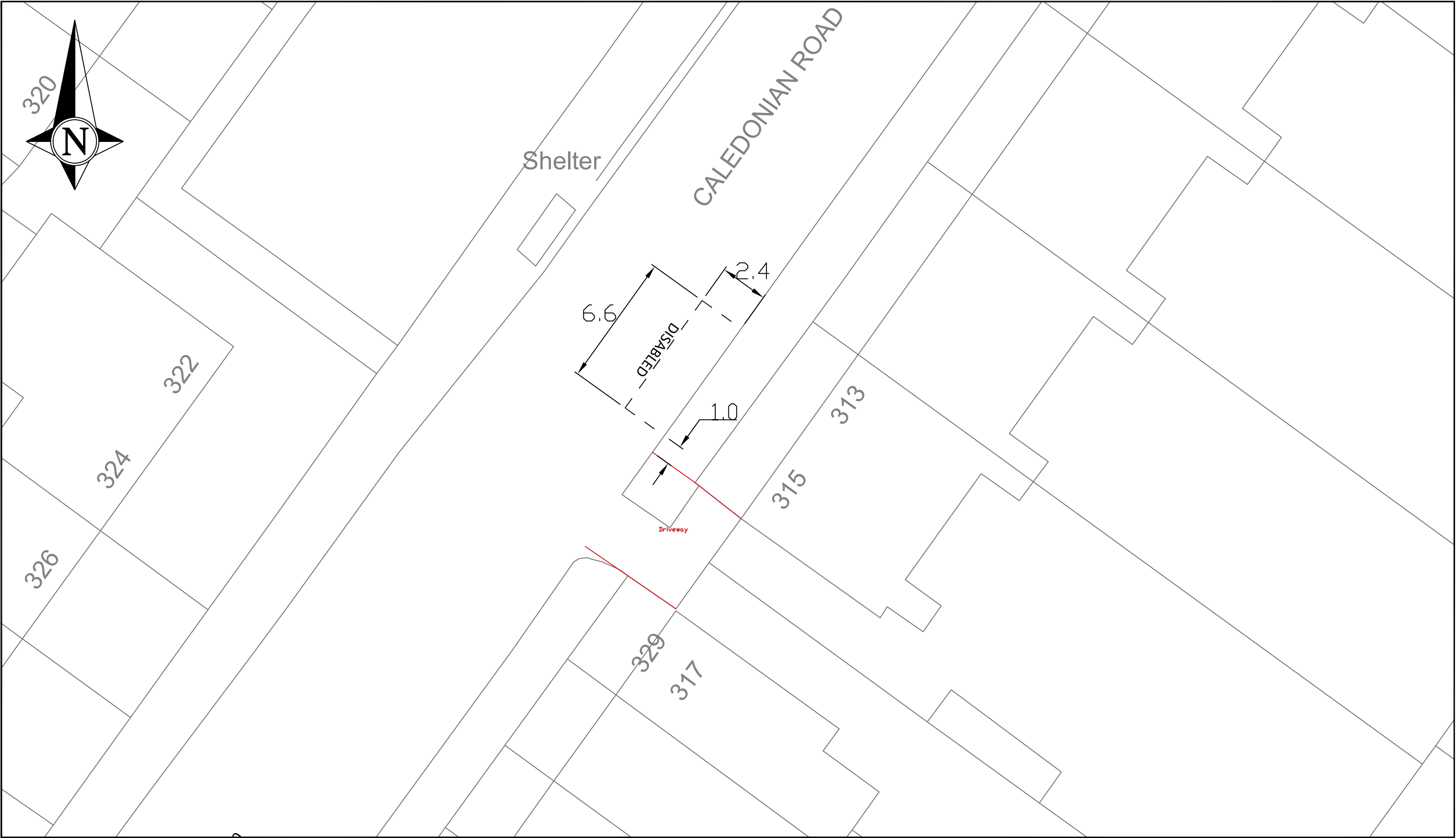
---

Reproduced by permission of Ordnance Survey  
on behalf of HMSO. © Crown copyright  
and database right 2024.  
All rights reserved. Ordnance Survey  
Licence number **AC0000819817**

REV	DESCRIPTION	DRWN	CHKD	DATE

PROJECT TITLE
RT-23-062 Signing & Lining Contract
DRAWING TITLE
Immediately in front of 309 Caledonian Road 2550

DRAWN BY AT	DATE DRAWN 13/12/2024
SCALE NTS	CHECKED BY
DRAWING NUMBER	APPROVED BY



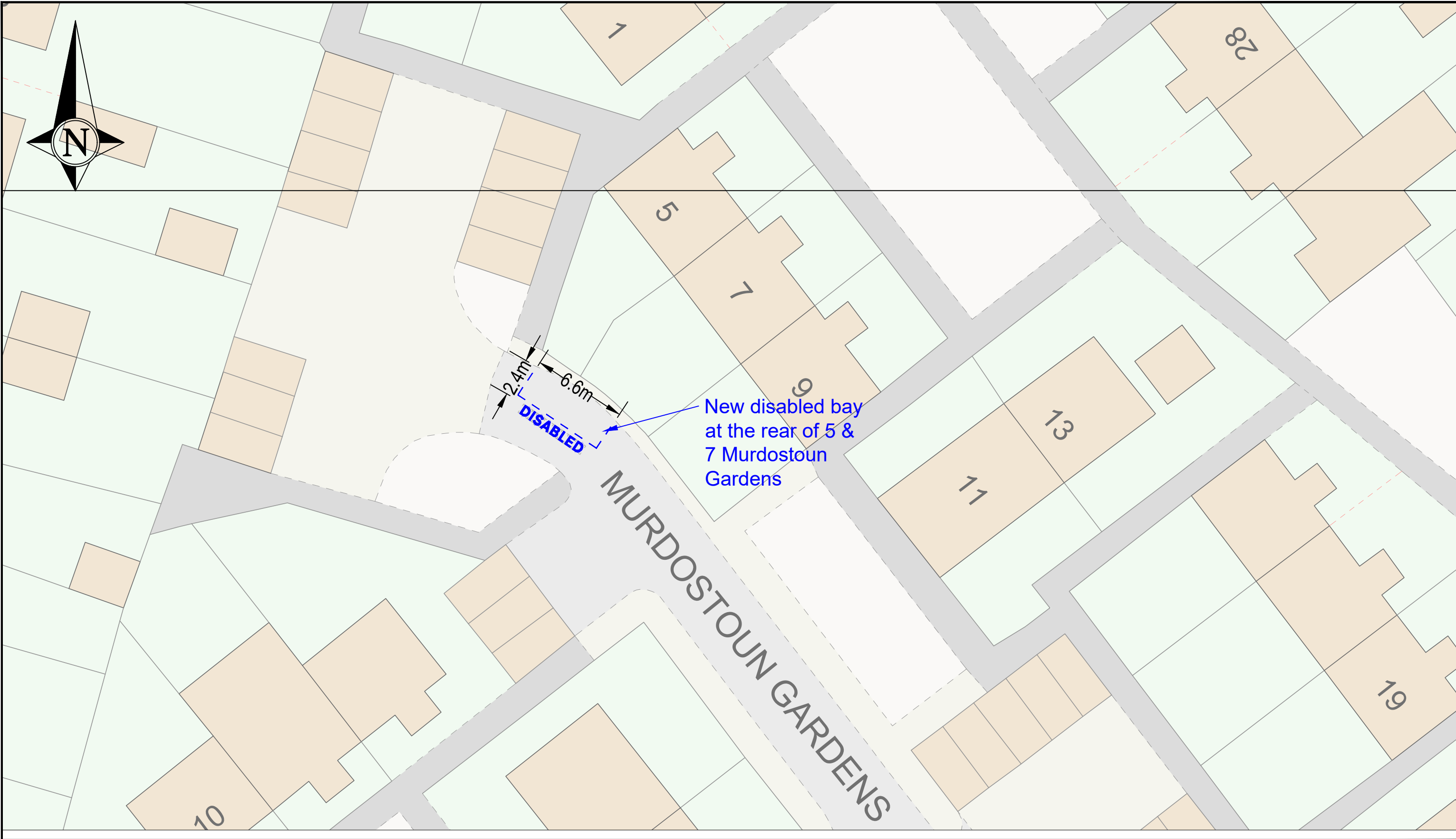
**NORTH LANARKSHIRE COUNCIL**  
Enterprise & Communities  
Infrastructure and Transportation  
Transportation Engineering

Reproduced by permission of Ordnance Survey  
on behalf of HMSO. © Crown copyright  
and database right 2021.  
All rights reserved. Ordnance Survey  
Licence number 100023396

REV	DESCRIPTION	DRWN	CHKD	DATE

<b>PROJECT TITLE</b> TMS-064 - DPPP Disabled Persons Parking Place
<b>DRAWING TITLE</b> New Disabled Bay Directly Outside of No.315 Caledonian Rd Wishaw ML2 0HZ

<b>DRAWN BY</b> ROM	<b>DATE DRAWN</b> April 2022
<b>SCALE</b> NTS	<b>CHECKED BY</b>
<b>DRAWING NUMBER</b> TMS-064 - DPPP	<b>APPROVED BY</b>



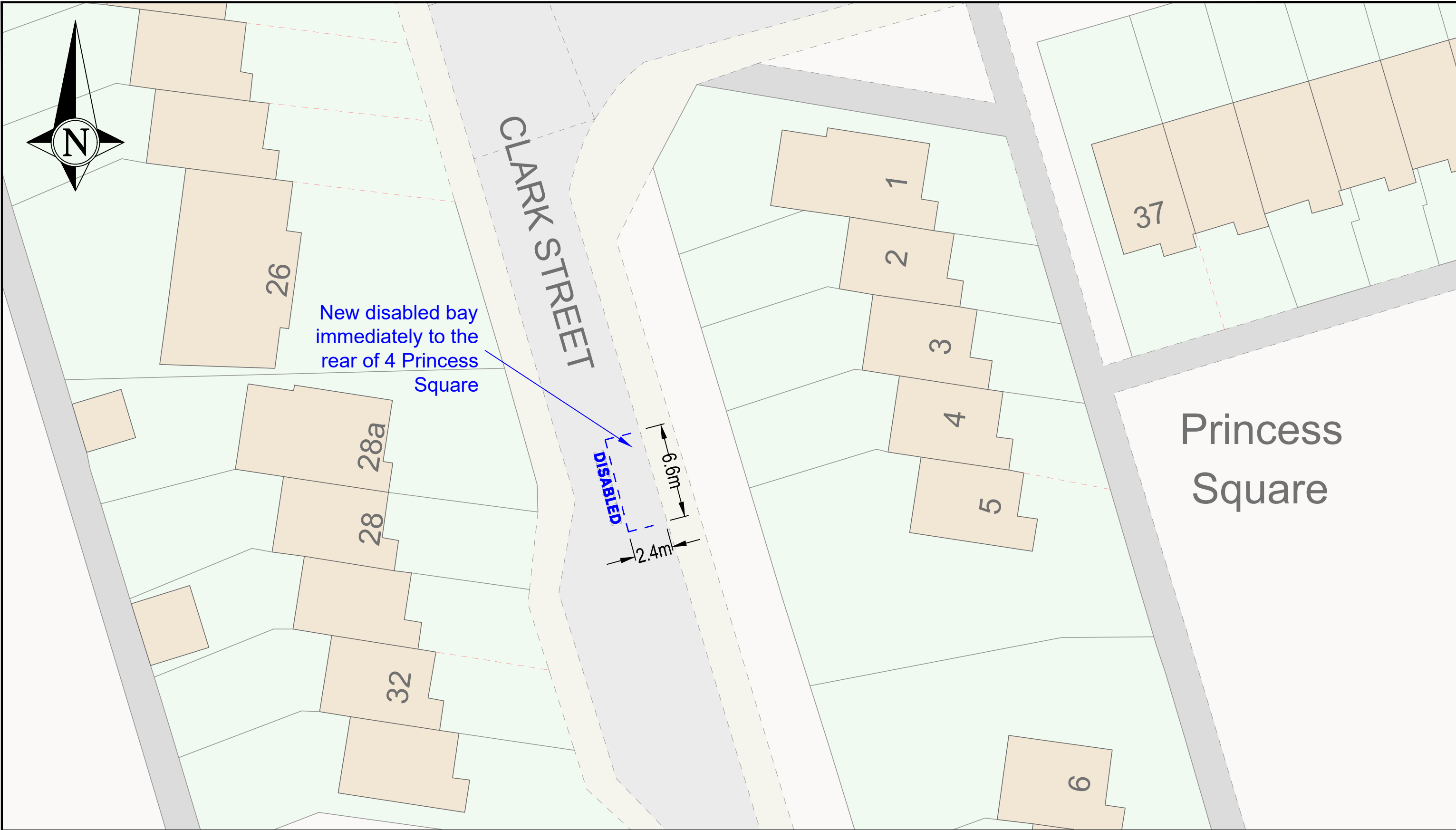
**NORTH LANARKSHIRE COUNCIL**  
Enterprise & Communities  
Infrastructure and Transportation  
Transportation Engineering

Reproduced by permission of Ordnance Survey  
on behalf of HMSO. © Crown copyright  
and database right 2024.  
All rights reserved. Ordnance Survey  
Licence number **AC0000819817**

REV	DESCRIPTION	DRWN	CHKD	DATE

PROJECT TITLE
RT-23-062 Signing & Lining Contract
DRAWING TITLE
at the rear of nos 5 & 7 Murdostoun Gardens, Wishaw 2608

DRAWN BY AT	DATE DRAWN 13/12/2024
SCALE NTS	CHECKED BY
DRAWING NUMBER	APPROVED BY



**NORTH LANARKSHIRE COUNCIL**  
Enterprise & Communities  
Infrastructure and Transportation  
Transportation Engineering

Reproduced by permission of Ordnance Survey  
on behalf of HMSO. © Crown copyright  
and database right 2024.  
All rights reserved. Ordnance Survey  
Licence number **AC0000819817**

REV	DESCRIPTION	DRWN	CHKD	DATE

PROJECT TITLE
RT-23-062 Signing & Lining Contract
DRAWING TITLE
Immediately to the rear of 4 Princess Square, Wishaw 2635

DRAWN BY AT	DATE DRAWN 16/12/2024
SCALE NTS	CHECKED BY
DRAWING NUMBER	APPROVED BY