


**NORTH LANARKSHIRE COUNCIL**  
Enterprise & Communities  
Infrastructure and Transportation  
Transportation Engineering

Reproduced by permission of Ordnance Survey  
on behalf of HMSO. © Crown copyright and  
database right 2021.  
All rights reserved. Ordnance Survey Licence  
number 100023396

REV	DESCRIPTION	DRAWN BY	CHECKED	DATE

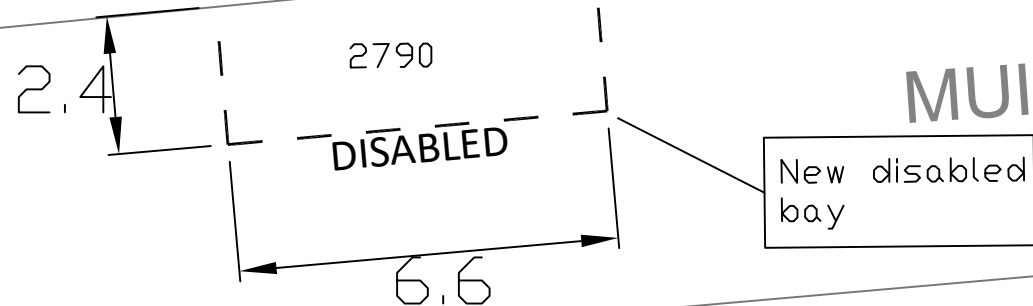
PROJECT TITLE	DPPP
DRAWING TITLE	Proposed Disabled Bay Immediately in front of 198 Community Road Bellshill

DRAWN BY DB	DATE DRAWN Feb 23
SCALE NTS	CHECKED BY AA
DRAWING NUMBER	APPROVED BY



70

MUIRMADKIN ROAD



**NORTH LANARKSHIRE COUNCIL**

Enterprise & Communities  
Infrastructure and Transportation  
Transportation Engineering

Reproduced by permission of Ordnance Survey  
on behalf of HMSO. © Crown copyright  
and database right 2021.  
All rights reserved. Ordnance Survey  
Licence number 100023396

REV	DESCRIPTION	DRWN	CHKD	DATE

**PROJECT TITLE**

**TMS-064 - DPPP  
Disabled Persons Parking  
Place - 2790**

**DRAWING TITLE**

**Remove Disabled Bay  
Directly Outside No 70  
Muirmadkin Road, Bellshill, ML4 1QQ**

**DRAWN BY**  
RG

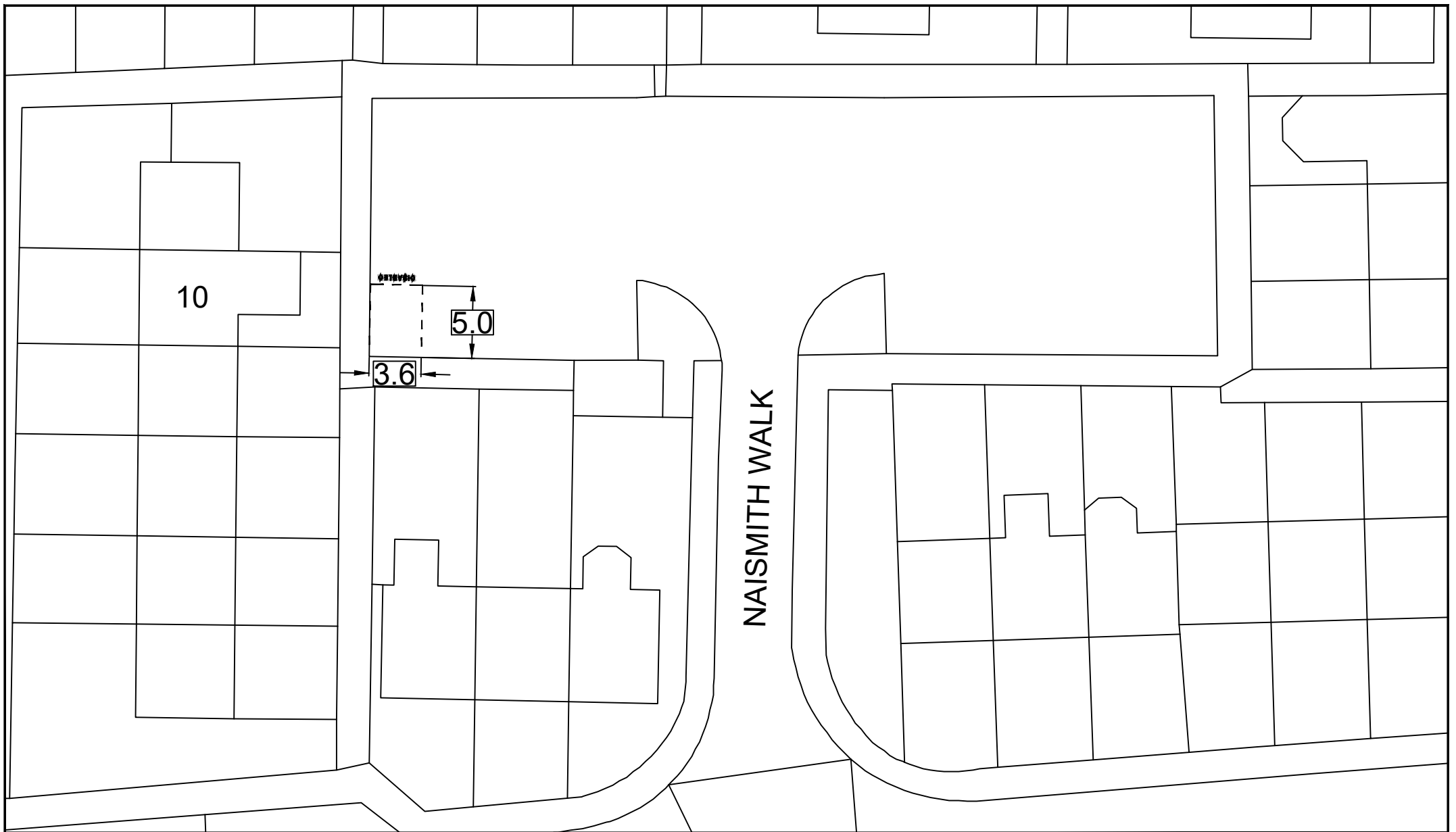
**SCALE**  
NTS

**DRAWING NUMBER**  
TMS-064 - DPPP

**DATE DRAWN**  
May 2023

**CHECKED BY**

**APPROVED BY**



**NORTH LANARKSHIRE COUNCIL**

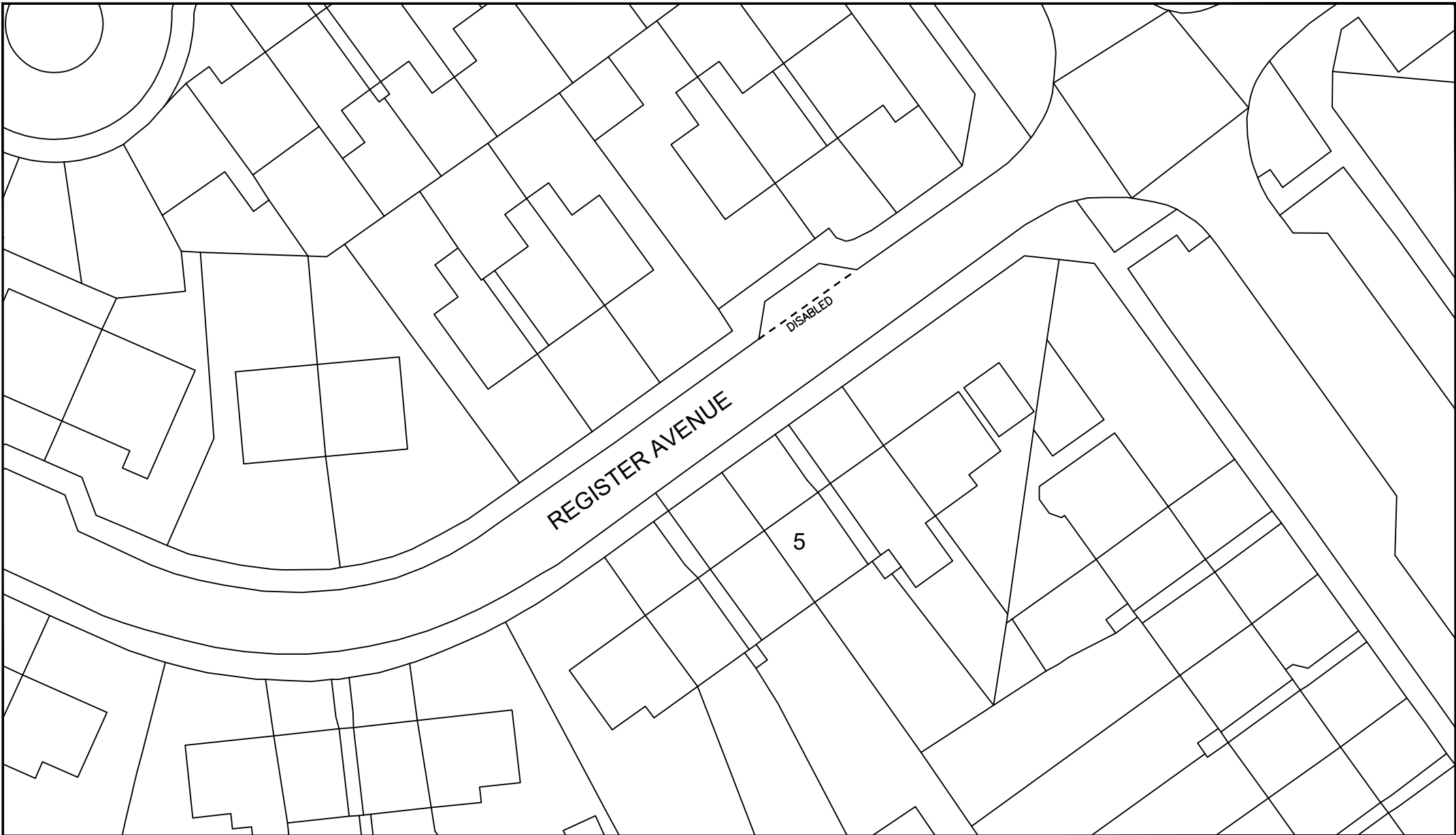
Enterprise & Communities  
Infrastructure and Transportation  
Transportation Engineering

Reproduced by permission of Ordnance Survey  
on behalf of HMSO. © Crown copyright and  
database right 2021.  
All rights reserved. Ordnance Survey Licence  
number 100023396

REV	DESCRIPTION	DRAWN BY	CHECKED	DATE

PROJECT TITLE	DPPP
DRAWING TITLE	Proposed Disabled Bay Immediately in front of 10 Naismith Walk Bellshill

DRAWN BY DB	DATE DRAWN Feb 23
SCALE NTS	CHECKED BY AA
DRAWING NUMBER	APPROVED BY



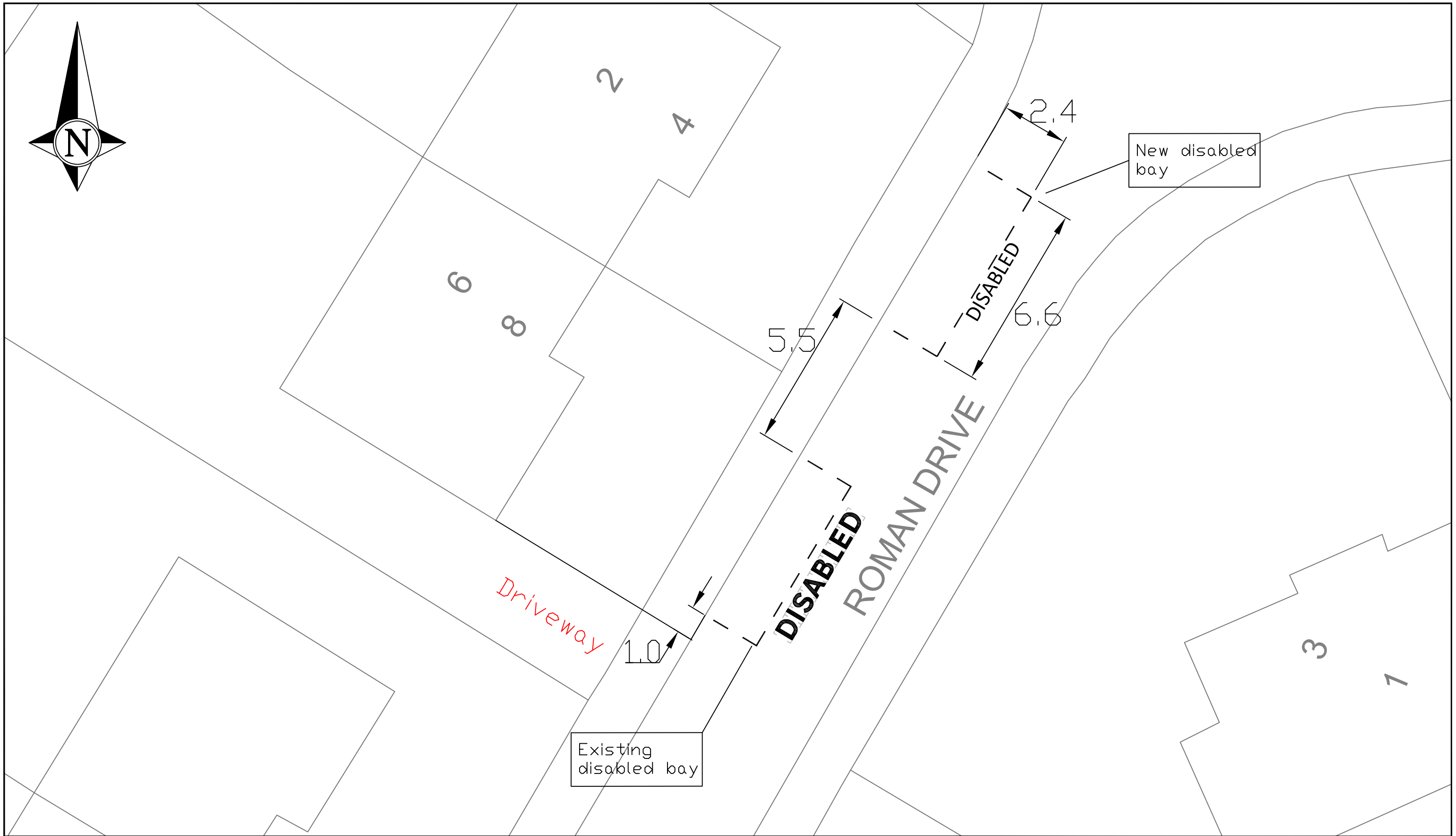
**NORTH LANARKSHIRE COUNCIL**  
Enterprise & Communities  
Infrastructure and Transportation  
Transportation Engineering

Reproduced by permission of Ordnance Survey  
on behalf of HMSO. © Crown copyright and  
database right 2021.  
All rights reserved. Ordnance Survey Licence  
number 100023396

REV	DESCRIPTION	DRAWN BY	CHECKED	DATE

PROJECT TITLE	DPPP
DRAWING TITLE	Proposed Disabled Bay North east of 5 Register Avenue Bellshill

DRAWN BY DB	DATE DRAWN Apr 23
SCALE NTS	CHECKED BY AA
DRAWING NUMBER	APPROVED BY



**NORTH LANARKSHIRE COUNCIL**

Enterprise & Communities  
Infrastructure and Transportation  
Transportation Engineering

Reproduced by permission of Ordnance Survey  
on behalf of HMSO. © Crown copyright  
and database right 2021.  
All rights reserved. Ordnance Survey  
Licence number 100023396

REV	DESCRIPTION	DRWN	CHKD	DATE

PROJECT TITLE <b>TMS-064 - DPPP Disabled Persons Parking Place -</b>
DRAWING TITLE <b>Remove Disabled Bay Directly Outside No 2 Roman Drive Bellshill, ML4 2JQ</b>

DRAWN BY RG
SCALE NTS
DRAWING NUMBER TMS-064 - DPPP

DATE DRAWN May 2023
CHECKED BY
APPROVED BY