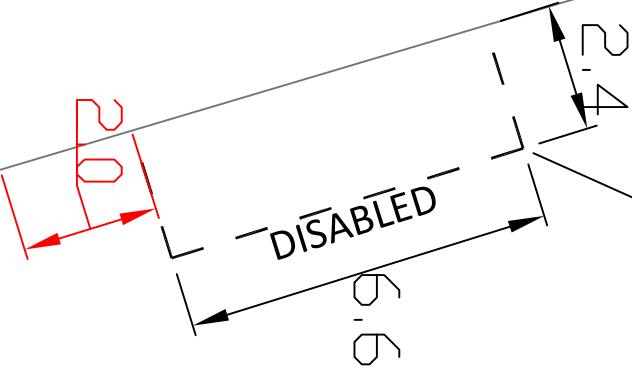


89
87
85
83

Driveway

New disabled
bay



BELLSHILL ROAD



NORTH LANARKSHIRE COUNCIL

Enterprise & Communities
Infrastructure and Transportation
Transportation Engineering

Reproduced by permission of Ordnance Survey
on behalf of HMSO. © Crown copyright
and database right 2021.
All rights reserved. Ordnance Survey
Licence number 100023396

REV	DESCRIPTION	DRWN	CHKD	DATE

PROJECT TITLE

**TMS-064 - DPPP
Disabled Persons Parking
Place - 2792**

DRAWING TITLE

**Remove Disabled Bay
Directly Outside No 87
Bellshill Road, Motherwell, ML1 3SJ**

DRAWN BY
RG


DATE DRAWN
May 2023

SCALE
NTS

CHECKED BY

DRAWING NUMBER
TMS-064 - DPPP

APPROVED BY



Existing disabled bay

New disabled bay

3.5

DISABLED
2761

DISABLED

HAMILTON PLACE

Way

Burns

2

42

36

Way



NORTH LANARKSHIRE COUNCIL

Enterprise & Communities
Infrastructure and Transportation
Transportation Engineering

Reproduced by permission of Ordnance Survey
on behalf of HMSO. © Crown copyright
and database right 2021.
All rights reserved. Ordnance Survey
Licence number 100023396

REV	DESCRIPTION	DRWN	CHKD	DATE

PROJECT TITLE

**TMS-064 - DPPP
Disabled Persons Parking
Place - 2761**

DRAWING TITLE

**New Disabled Bay
Directly in front of 42 Burns
Way (For No36), Newarthill, ML1 5HU**

DRAWN BY

RG

DATE DRAWN

June 2023

SCALE

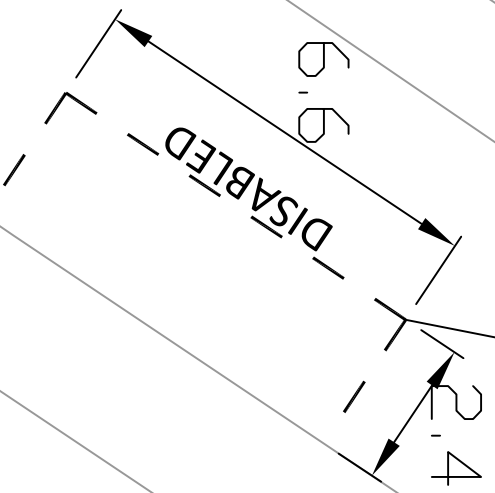

NTS

CHECKED BY

DRAWING NUMBER

TMS-064 - DPPP


APPROVED BY



New disabled bay

DALE DRIVE

6



NORTH LANARKSHIRE COUNCIL
Enterprise & Communities
Infrastructure and Transportation
Transportation Engineering


Reproduced by permission of Ordnance Survey
on behalf of HMSO. © Crown copyright
and database right 2021.
All rights reserved. Ordnance Survey
Licence number 100023396

REV	DESCRIPTION	DRWN	CHKD	DATE

PROJECT TITLE
TMS-064 - DPPP
Disabled Persons Parking
Place - 2784

DRAWING TITLE
New Disabled Bay
Directly in front 6 Dale Drive
New Stevenson, ML1 4ND

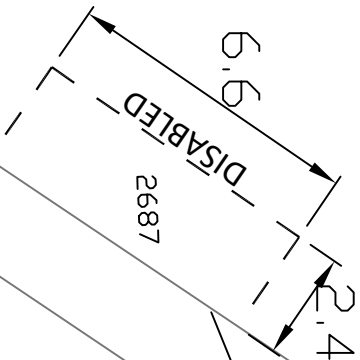
DRAWN BY RG	DATE DRAWN May 2023
SCALE NTS	CHECKED BY
DRAWING NUMBER TMS-064 - DPPP	APPROVED BY



55

FIFE DRIVE

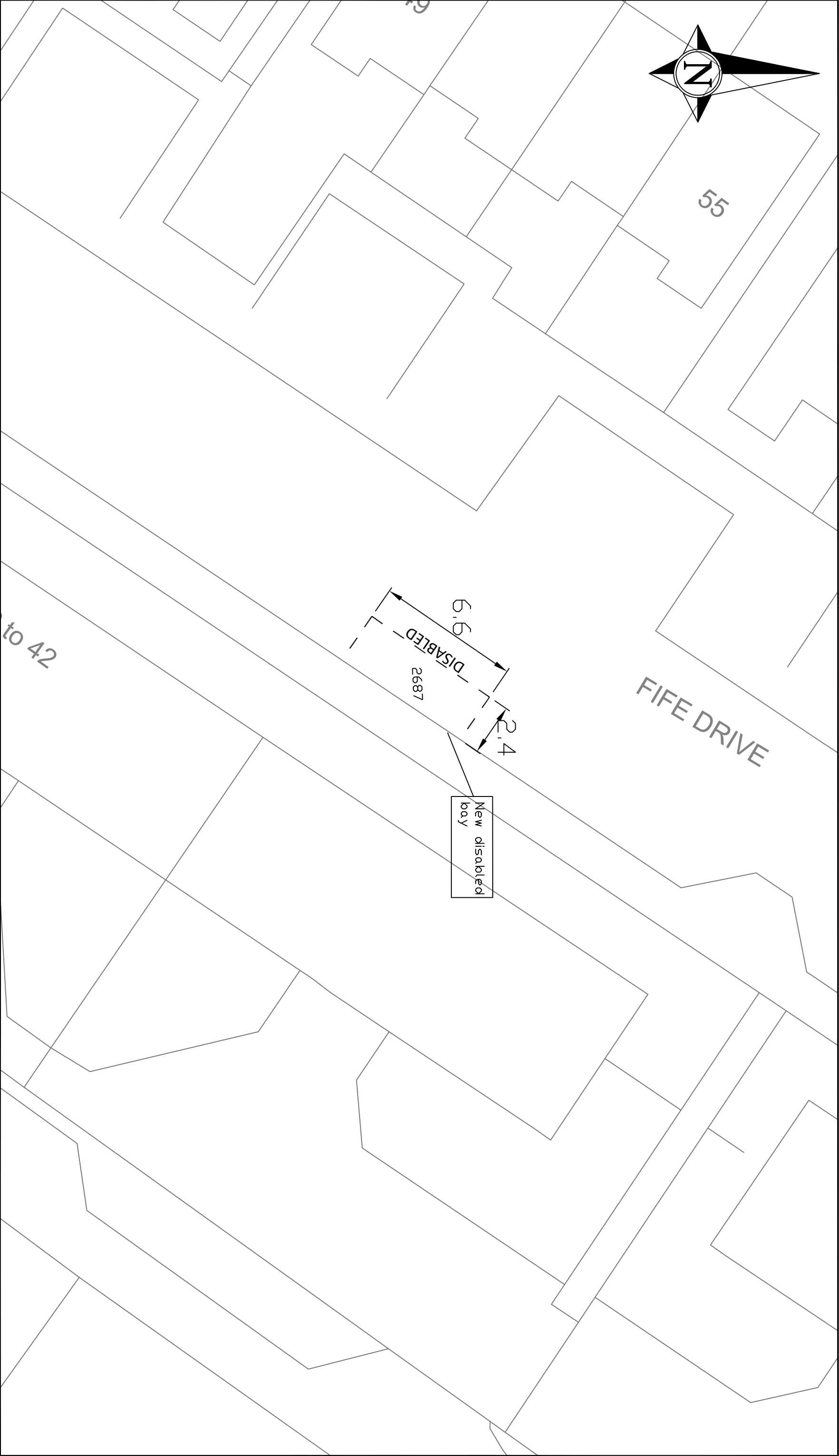
New disabled
bay



26.87

6.6

2.4



NORTH LANARKSHIRE COUNCIL
Enterprise & Communities
Infrastructure and Transportation
Transportation Engineering

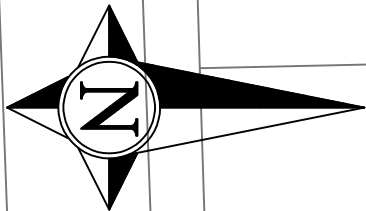
Reproduced by permission of Ordnance Survey
on behalf of HMSO. © Crown copyright
and database right 2021.
All rights reserved. Ordnance Survey
Licence number 100023396

REV	DESCRIPTION	DRWN	CHKD	DATE

PROJECT TITLE
TMS-064 - DPPP
Disabled Persons Parking
Place - 2687

DRAWING TITLE
New Disabled Bay
Directly outside of 44 Fife
Drive, Motherwell, ML1 3UL

DRAWN BY RG	DATE DRAWN Feb 2022
SCALE NTS	CHECKED BY
DRAWING NUMBER TMS-064 - DPPP	APPROVED BY



PLACE

GRAHAM STREET

1

1

5

New disabled
bay

2.4

DISABLED
2854

6.6




NORTH LANARKSHIRE COUNCIL
Enterprise & Communities
Infrastructure and Transportation
Transportation Engineering

Reproduced by permission of Ordnance Survey
on behalf of HMSO. © Crown copyright
and database right 2021.
All rights reserved. Ordnance Survey
Licence number 100023396

REV	DESCRIPTION	DRWN	CHKD	DATE

PROJECT TITLE
TMS-064 - DPPP Disabled Persons Parking Place - 2854
DRAWING TITLE
New Disabled Bay Immediately in front of 5 Graham Street, Holytown, ML1 4QX

DRAWN BY RG	DATE DRAWN August 2023
SCALE NTS	CHECKED BY
DRAWING NUMBER TMS-064 - DPPP	APPROVED BY



18

Driveway

Driveway

Driveway

Driveway

Driveway

Driveway

Driveway

Driveway

New disabled
bay

Existing
disabled bay

LINKSVIEW ROAD

2.4
6.6
6.6
DISABLED
DISABLED



NORTH LANARKSHIRE COUNCIL

Enterprise & Communities
Infrastructure and Transportation
Transportation Engineering

Reproduced by permission of Ordnance Survey
on behalf of HMSO. © Crown copyright
and database right 2021.
All rights reserved. Ordnance Survey
Licence number 100023396

REV

DESCRIPTION

DRWN

CHKD

DATE

PROJECT TITLE

**TMS-064 - DPPP
Disabled Persons Parking
Place - 2751**

DRAWING TITLE

**New Disabled Bay
Directly infront of 9/10 Linksvie
Road, Motherwell, ML14AT Bay for No 18**

DRAWN BY
RG


DATE DRAWN
APRIL 2023

SCALE
NTS

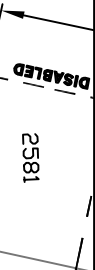
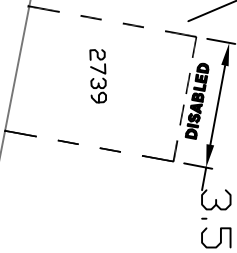
CHECKED BY

DRAWING NUMBER
TMS-064 - DPPP

APPROVED BY



New disabled bay



18

8

2

Morar Way



NORTH LANARKSHIRE COUNCIL
Enterprise & Communities
Infrastructure and Transportation
Transportation Engineering

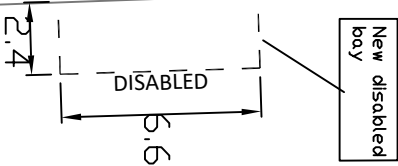
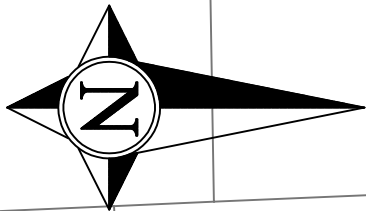
Reproduced by permission of Ordnance Survey
on behalf of HMSO. © Crown copyright
and database right 2021.
All rights reserved. Ordnance Survey
Licence number 100023396

REV	DESCRIPTION	DRWN	CHKD	DATE

PROJECT TITLE
TMS-064 - DPPP
Disabled Persons Parking
Place - 2739

DRAWING TITLE
New Disabled Bay
Direct to the rear of No.8
Morar Way, Newarthill, ML1 5HD

DRAWN BY RG	DATE DRAWN April 2023
SCALE NTS	CHECKED BY
DRAWING NUMBER TMS-064 - DPPP	APPROVED BY



MOSSHALL STREET

106
108



NORTH LANARKSHIRE COUNCIL
Enterprise & Communities
Infrastructure and Transportation
Transportation Engineering

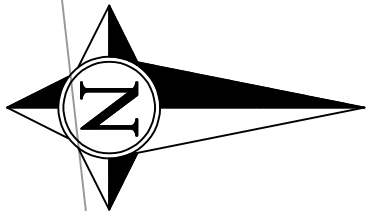
Reproduced by permission of Ordnance Survey
on behalf of HMSO. © Crown copyright
and database right 2021.
All rights reserved. Ordnance Survey
Licence number 100023396

REV	DESCRIPTION	DRWN	CHKD	DATE

PROJECT TITLE
TMS-064 - DPPP
Disabled Persons Parking
Place - 2762

DRAWING TITLE
New Disabled Bay
Directly in front of 104 Moss hall
Street, Newarthill, ML1 5HU

DRAWN BY RG	DATE DRAWN June 2023
SCALE NTS	CHECKED BY
DRAWING NUMBER TMS-064 - DPPP	APPROVED BY



128

Driveway

2.0

2676

2.4

DISABLED

6.6

Scotia Street



NORTH LANARKSHIRE COUNCIL

Enterprise & Communities
Infrastructure and Transportation
Transportation Engineering

Reproduced by permission of Ordnance Survey
on behalf of HMSO. © Crown copyright
and database right 2021.
All rights reserved. Ordnance Survey
Licence number 100023396

REV

DESCRIPTION

DRWN

CHKD

DATE

PROJECT TITLE

**TMS-064 - DPPP
Disabled Persons Parking
Place - 2676**

DRAWING TITLE

**New Disabled Bay
Directly Infront of 128 Scotia
Street, Motherwell, ML1 3LP**

DRAWN BY

RG

DATE DRAWN

Feb 2022

SCALE

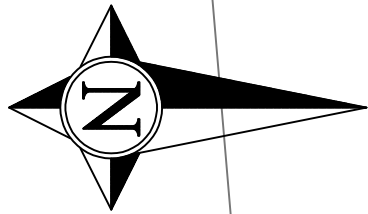
NTS

CHECKED BY

DRAWING NUMBER

TMS-064 - DPPP

APPROVED BY



New disabled bay

4.8

DISABLED

Mark to existing bay widths

29

21

27

Spey Walk




NORTH LANARKSHIRE COUNCIL
Enterprise & Communities
Infrastructure and Transportation
Transportation Engineering

Reproduced by permission of Ordnance Survey
on behalf of HMSO. © Crown copyright
and database right 2021.
All rights reserved. Ordnance Survey
Licence number 100023396

REV	DESCRIPTION	DRWN	CHKD	DATE

PROJECT TITLE TMS-064 - DPPP Disabled Persons Parking Place - 2789
DRAWING TITLE New Disabled Bay Adjacent to the path at the rear of 23 Spey Walk, Holytown, ML1 4ST

DRAWN BY RG	DATE DRAWN June 2023
SCALE NTS	CHECKED BY
DRAWING NUMBER TMS-064 - DPPP	APPROVED BY

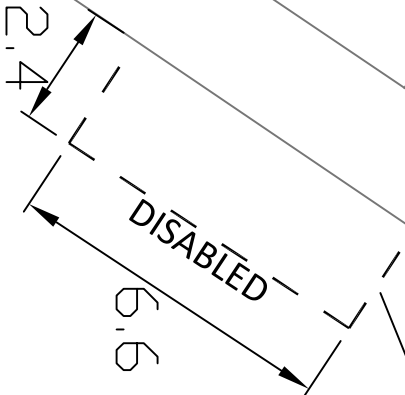


2

39

Driveway

WOODILEE ROAD



New disabled
bay

4

MCCORMACK
GARDENS



NORTH LANARKSHIRE COUNCIL

Enterprise & Communities
Infrastructure and Transportation
Transportation Engineering

Reproduced by permission of Ordnance Survey
on behalf of HMSO. © Crown copyright
and database right 2021.
All rights reserved. Ordnance Survey
Licence number 100023396

REV	DESCRIPTION	DRWN	CHKD	DATE

PROJECT TITLE

**TMS-064 - DPPP
Disabled Persons Parking
Place - 2767**

DRAWING TITLE

**New Disabled Bay
Directly in front of 41 Woodilee
Road, Newarthill, ML1 5BJ**

DRAWN BY
RG

DATE DRAWN
June 2023

SCALE
NTS

CHECKED BY

DRAWING NUMBER
TMS-064 - DPPP

APPROVED BY