








Legend

-  NLC Boundary
-  Special Protection Area (SPA)
Contains public sector information licensed under the Open Government Licence v3.0
-  Special Area of Conservation (SAC)
<https://www.data.gov.uk/dataset/2559b8bc-ddd6-4cb1-8a98-9422e1b1865a/special-areas-of-conservation-scotland>
-  Local Nature Reserve
Available under an OS Open Data licence www.ordnancesurvey.co.uk/opendata/licence
-  Scottish Wildlife Trust Reserve
Scottish Wildlife Trust (No License Provided)
-  Site of Special Scientific Interest (SSSI)
Contains SNH information licensed under the Open Government Licence v3.0.
-  Site of Importance for Nature Conservation (SINC)
Copyright North Lanarkshire Council, contains Ordnance Survey data © Crown copyright and database right (2017)

Notes:
Information provided by Data.gov.uk



State of the Environment Report

May 2025

62130

**Figure 5.1
Designated Sites**