





- Key:**
-  NLC Boundary
  -  Agriculture related
  -  Afforestation
  -  Tree removal
  -  Forest growth
  -  Urban development
  -  Water gain
  -  Water loss
  -  Other changes

Notes:  
Information provided by SpatialData.gov.scot



State of the  
Environment Report

May 2025

62130

**Figure 5.3**  
**Landcover Change 2020-2022**