








Legend

-  NLC Boundary
- PM₁₀ Concentrations (µg/m³):**
-  < 4
-  4 - 6
-  6 - 8
-  8 - 10
-  10 - 12
-  12 - 14

Notes:
Information provided by
<https://www.scottishairquality.scot/data/mapping>

 **NORTH LANARKSHIRE COUNCIL**
COMHAILLE SIOBHAIDH LANNRAG A TUATH

State of the Environment Report

May 2025 62130

Figure 7.2
2022 PM₁₀ Concentrations
across North Lanarkshire